



MARINA

SECRETARÍA DE MARINA

INFORME ESTADISTICO MENSUAL

MOVIMIENTO DE CARGA, BUQUES Y PASAJEROS EN LOS PUERTOS DE MÉXICO

Enero - Junio, 2021- 2022 ^{p/}

^{p/} Datos preliminares

COMENTARIOS

- Se presenta un reporte del movimiento de carga general suelta y contenerizada, graneles, petróleo, transbordadores, vehículos automotores y cruceros del periodo enero - junio de 2022, comparado con el mismo lapso de 2021.
- Asimismo, se presenta un reporte comparativo del movimiento costero de pasajeros atendidos en los puertos, así como el cuadro que contiene la carga de transbordadores, lo que se refleja en las cifras totales del movimiento nacional de carga.
- Es importante especificar que las cifras de la carga general contenerizada, no incluyen la tara de los contenedores, es decir, el peso propio del contenedor.
- En el Sistema Portuario Nacional se manejaron 143 millones 872 mil 121 toneladas de carga, siendo el periodo enero - junio de 2022, 4.2% mayor en comparación con el mismo periodo de 2021.
- En lo que respecta al movimiento de petróleo y derivados, totalizó 51 millones 995 mil 257 toneladas, que representan el 36.13% del total nacional.
- Los graneles minerales alcanzaron 33 millones 033 mil 061 toneladas, que corresponden al 22.95% del total, los agrícolas con 8 millones 311 mil 992 toneladas participaron con un 5.77%.
- En el manejo de la carga general contenerizada se obtuvo un total de 29 millones 854 mil 820 toneladas lo que representa el 20.75% del total nacional.
- La carga general suelta participó con el 10.51% del total nacional con 15 millones 135 mil 057 toneladas.
- En lo referente al manejo de otros fluidos diferentes al petróleo se manejaron 5 millón 541 mil 934 toneladas alcanzando el 3.85% del total de la carga manejada en el Sistema Portuario Nacional.
- En el tráfico de contenedores se operaron 4 millones 080 mil 551 TEU's, cantidad 9.8% superior al movimiento registrado en el periodo enero - junio de 2021.
- En cuanto a los pasajeros de cruceros se presenta con un total 2 millón 871 mil 912 pasajeros, siendo el periodo enero - junio de 2022, mayor en comparación con el mismo periodo de 2021.

ÍNDICE

| | |
|-------------------------------------|----|
| Movimiento nacional de carga | 1 |
| Movimiento en puertos comerciales | 12 |
| Petróleo y derivados | 27 |
| Buques y transbordadores | 29 |
| Contenedores | 34 |
| Vehículos automotores | 46 |
| Movimiento de pasajeros en cruceros | 48 |

Movimiento nacional de carga

MOVIMIENTO NACIONAL DE CARGA

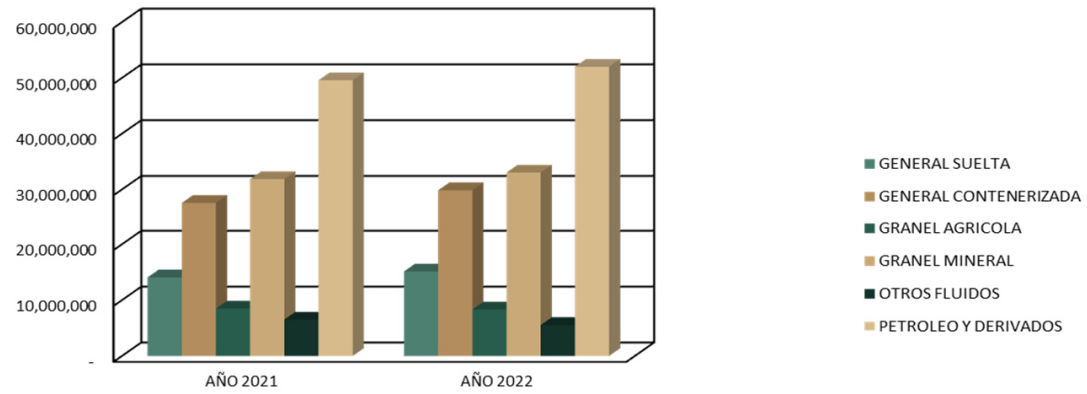
Enero – junio

Toneladas

| TIPO DE CARGA | ALTURA | | | CABOTAJE | | | TOTAL | | |
|-----------------------|--------------------|--------------------|------------|-------------------|-------------------|------------|--------------------|--------------------|------------|
| | 2021 | 2022 | % | 2021 | 2022 | % | 2021 | 2022 | % |
| GENERAL SUELTA | 7,975,321 | 8,560,934 | 7.3 | 6,093,797 | 6,574,123 | 7.9 | 14,069,118 | 15,135,057 | 7.6 |
| GENERAL CONTENERIZADA | 27,550,837 | 29,818,577 | 8.2 | 32,416 | 36,243 | 11.8 | 27,583,253 | 29,854,820 | 8.2 |
| GRANEL AGRICOLA | 8,426,379 | 8,311,992 | (1.4) | 55,534 | - | N/C | 8,481,913 | 8,311,992 | (2.0) |
| GRANEL MINERAL | 20,667,939 | 19,847,861 | (4.0) | 11,180,657 | 13,185,200 | 17.9 | 31,848,596 | 33,033,061 | 3.7 |
| OTROS FLUIDOS | 6,437,434 | 5,462,491 | (15.1) | 84,147 | 79,443 | (5.6) | 6,521,581 | 5,541,934 | (15.0) |
| PETROLEO Y DERIVADOS | 41,584,197 | 45,520,793 | 9.5 | 8,000,262 | 6,474,464 | (19.1) | 49,584,459 | 51,995,257 | 4.9 |
| TOTAL | 112,642,107 | 117,522,648 | 4.3 | 25,446,813 | 26,349,473 | 3.5 | 138,088,920 | 143,872,121 | 4.2 |

N/C : NO COMPARABLE

COMPARATIVO POR TIPO DE CARGA OPERADA (TOTAL)



RESUMEN GLOBAL

TOTAL POR TIPO DE CARGA

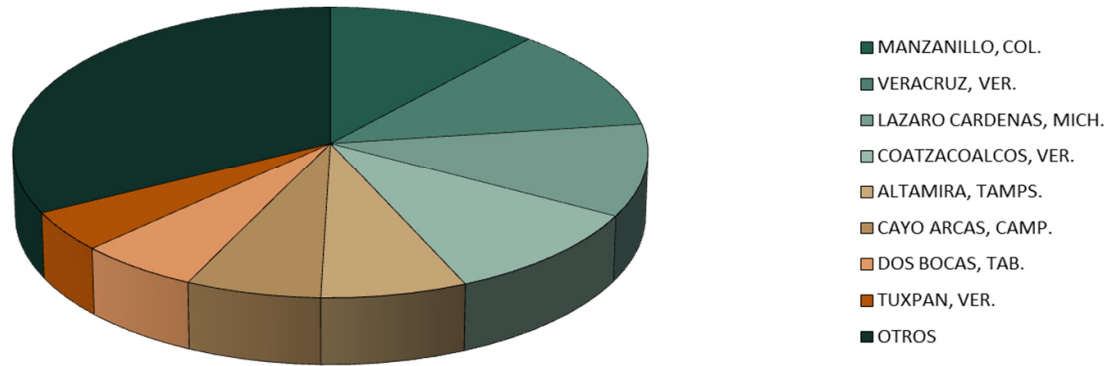
Enero – junio

Toneladas

| UBICACION | GENERAL | | | | GRANELES | | | | PETROLEO Y DERIVADOS | | OTROS FLUIDOS | | TOTAL | | | | |
|------------------------------|-------------------|-------------------|-------------------|-------------------|------------------|------------------|-------------------|-------------------|----------------------|-------------------|------------------|------------------|--------------------|--------------------|--------------|------|---|
| | SUELTA | | CONTENERIZADA | | AGRICOLAS | | MINERALES | | 2021 | 2022 | 2021 | 2022 | 2021 | 2022 | 2021 | 2022 | % |
| | 2021 | 2022 | 2021 | 2022 | 2021 | 2022 | 2021 | 2022 | | | | | | | | | |
| PACIFICO | 6,824,016 | 7,555,538 | 17,345,719 | 19,907,935 | 1,527,587 | 1,594,378 | 22,378,583 | 23,467,173 | 9,576,656 | 11,140,367 | 777,309 | 555,519 | 58,429,870 | 64,220,910 | 9.9 | | |
| ROSARITO, B.C. | - | - | - | - | - | - | - | - | 1,046,030 | 1,684,462 | - | - | 1,046,030 | 1,684,462 | 61.0 | | |
| EL SAUZAL, B.C. | 64,450 | 61,031 | - | - | - | - | - | - | - | - | - | - | 64,450 | 61,031 | (5.3) | | |
| ENSENADA, B.C. | 235,915 | 362,306 | 997,640 | 1,078,286 | - | - | 303,354 | 254,456 | - | - | 61,101 | 58,105 | 1,598,010 | 1,753,153 | 9.7 | | |
| ISLA DE CEDROS, B.C. | - | - | - | - | - | - | 6,282,678 | 6,796,328 | - | - | - | - | 6,282,678 | 6,796,328 | 8.2 | | |
| GUERRERO NEGRO, B.C.S. | - | - | - | - | - | - | 2,950,355 | 3,480,618 | - | - | - | - | 2,950,355 | 3,480,618 | 18.0 | | |
| SAN CARLOS, B.C.S. | 29,438 | 45,739 | - | - | - | - | - | - | 34,105 | 53,531 | - | - | 63,543 | 99,270 | 56.2 | | |
| LA PAZ, B.C.S. | 672,418 | 734,609 | - | - | - | - | - | - | 586,634 | 608,993 | - | - | 1,259,052 | 1,343,602 | 6.7 | | |
| PICHILINGUE, B.C.S. | 1,078,385 | 1,276,493 | - | 31,712 | - | - | 125,314 | 143,277 | 32,146 | 24,138 | - | 13,477 | 1,235,845 | 1,489,097 | 20.5 | | |
| SAN JUAN DE LA COSTA, B.C.S. | - | - | - | - | - | - | 250,811 | 405,356 | - | - | - | - | 250,811 | 405,356 | 61.6 | | |
| ISLA SAN MARCOS, B.C.S. | 4,779 | 4,826 | - | - | - | - | 1,139,609 | 929,582 | - | - | - | - | 1,144,388 | 934,408 | (18.3) | | |
| PUNTA SANTA MARIA, B.C.S. | - | - | - | - | - | - | 447,049 | 567,541 | - | - | - | - | 447,049 | 567,541 | 27.0 | | |
| SANTA ROSALIA, B.C.S. | 10,722 | 4,826 | - | - | - | - | - | - | - | - | - | - | 10,722 | 4,826 | (55.0) | | |
| PUERTO LIBERTAD, SON. | - | - | - | - | - | - | - | - | - | - | - | - | - | - | N/C | | |
| GUAYMAS, SON. | 33,287 | 57,630 | 99,861 | 65,579 | 288,231 | 430,341 | 2,551,877 | 2,246,367 | 488,109 | 924,703 | 27,642 | 27,480 | 3,489,007 | 3,752,100 | 7.5 | | |
| TOPOLOBAMPO, SIN. | 1,097,763 | 1,271,321 | - | - | 216,255 | 98,419 | 493,784 | 514,797 | 637,656 | 696,572 | - | - | 2,445,458 | 2,581,109 | 5.5 | | |
| MAZATLAN, SIN. | 924,484 | 1,058,916 | 217,371 | 173,720 | - | - | - | - | 654,071 | 835,671 | - | - | 1,795,926 | 2,068,307 | 15.2 | | |
| MANZANILLO, COL. | 1,073,013 | 1,301,649 | 11,167,717 | 11,192,039 | 822,520 | 900,348 | 3,050,123 | 2,339,212 | 857,499 | 1,403,769 | - | - | 16,970,872 | 17,137,017 | 1.0 | | |
| CUYUTLAN, COL. | - | - | - | - | - | - | - | - | - | - | 268,823 | 90,535 | 268,823 | 90,535 | (66.3) | | |
| LAZARO CARDENAS, MICH. | 1,581,619 | 1,362,882 | 4,743,410 | 7,253,529 | 54,450 | 46,200 | 4,776,267 | 5,789,639 | 883,411 | 788,679 | 371,939 | 334,940 | 12,411,096 | 15,575,869 | 25.5 | | |
| ACAPULCO, GRO. | 6,704 | - | - | - | - | - | - | - | 308,276 | 352,147 | - | - | 314,980 | 352,147 | 11.8 | | |
| SALINA CRUZ, OAX. | - | - | 16,208 | 18,120 | 61,395 | 64,100 | - | - | 4,048,719 | 3,767,702 | 47,804 | 30,982 | 4,174,126 | 3,880,904 | (7.0) | | |
| PUERTO CHIAPAS, CHIS. | 11,039 | 13,310 | 103,512 | 94,950 | 84,736 | 54,970 | 7,362 | - | - | - | - | - | 206,649 | 163,230 | (21.0) | | |
| GOLFO - CARIBE | 7,245,102 | 7,579,519 | 10,237,534 | 9,946,885 | 6,954,326 | 6,717,614 | 9,470,013 | 9,565,888 | 40,007,803 | 40,854,890 | 5,744,272 | 4,986,415 | 79,659,050 | 79,651,211 | (0.0) | | |
| ALTAMIRA, TAMPS. | 1,951,694 | 2,014,034 | 4,029,163 | 3,685,598 | 510,852 | 438,864 | 2,483,521 | 2,505,747 | - | - | 1,752,446 | 1,933,959 | 10,727,676 | 10,578,202 | (1.4) | | |
| TAMPICO, TAMPS. | 863,001 | 826,669 | 78,770 | 67,116 | 89,096 | 90,408 | 788,743 | 681,276 | 2,203,198 | 1,924,039 | 61,001 | 19,994 | 4,083,809 | 3,609,502 | (11.6) | | |
| TUXPAN, VER. | 109,850 | 84,430 | 170,751 | 215,118 | 604,070 | 488,475 | 175,861 | 88,200 | 4,126,295 | 4,647,050 | 1,027,665 | 1,225,146 | 6,214,492 | 6,748,419 | 8.6 | | |
| VERACRUZ, VER. | 1,712,211 | 1,808,425 | 5,455,813 | 5,563,890 | 3,630,094 | 3,646,589 | 2,081,531 | 2,821,112 | 1,163,719 | 2,872,373 | 1,862,483 | 492,751 | 15,905,851 | 17,205,140 | 8.2 | | |
| COATZACOALCOS, VER. | 215,947 | 256,123 | 51,776 | 58,927 | 691,614 | 677,629 | 673,126 | 685,062 | 11,203,520 | 12,575,077 | 987,819 | 1,250,015 | 13,823,802 | 15,502,833 | 12.1 | | |
| FRONTERA, TAB. | 14,350 | 27,911 | - | - | - | - | - | 607 | 561 | - | - | 4,094 | 14,911 | 32,612 | 118.7 | | |
| CHILTEPEC, TAB. | 4,219 | 687 | - | - | - | - | - | - | - | - | - | - | 4,219 | 687 | (83.7) | | |
| DOS BOCAS, TAB. | 1,399,120 | 1,216,531 | 203 | - | 60,000 | 60,299 | 7,569 | 24,067 | 10,469,437 | 7,365,680 | 43,689 | 53,365 | 11,979,815 | 8,720,145 | (27.2) | | |
| CD. DEL CARMEN, CAMP. | 158,797 | 168,504 | - | - | - | - | 7,540 | - | - | - | 3,811 | - | 170,148 | 168,504 | (1.0) | | |
| SEYBAPLAYA, CAMP. | 17,436 | 13,558 | - | - | - | - | - | 159,912 | - | - | - | - | 17,436 | 173,470 | 894.9 | | |
| LERMA, CAMP. | - | - | - | - | - | - | - | - | 43,495 | 47,344 | - | - | 43,495 | 47,344 | 8.8 | | |
| CAYO ARCAS, CAMP. | - | - | - | - | - | - | - | - | 9,536,663 | 9,798,840 | - | - | 9,536,663 | 9,798,840 | 2.7 | | |
| PROGRESO, YUC. | 166,967 | 167,300 | 439,653 | 344,691 | 1,368,600 | 1,315,350 | 122,090 | 679,710 | 1,260,915 | 1,624,487 | 5,358 | 7,091 | 3,363,583 | 4,138,629 | 23.0 | | |
| LAS COLORADAS, YUC. | - | - | - | - | - | - | - | - | - | - | - | - | - | - | N/C | | |
| PUNTA SAM, Q. ROO | 30,883 | 134,338 | - | - | - | - | - | - | - | - | - | - | 30,883 | 134,338 | 335.0 | | |
| ISLA MUJERES, Q. ROO | 30,883 | 134,338 | - | - | - | - | - | - | - | - | - | - | 30,883 | 134,338 | 335.0 | | |
| PUERTO MORELOS, Q. ROO | 756 | 55 | 11,608 | 11,342 | - | - | - | - | - | - | - | - | 12,364 | 11,397 | (7.8) | | |
| COZUMEL, Q. ROO | 284,494 | 363,308 | - | - | - | - | - | - | - | - | - | - | 284,494 | 363,308 | 27.7 | | |
| PUNTA VENADO, Q. ROO | 284,494 | 363,308 | - | - | - | - | 3,130,032 | 1,920,195 | - | - | - | - | 3,414,526 | 2,283,503 | (33.1) | | |
| TOTAL | 14,069,118 | 15,135,057 | 27,583,253 | 29,854,820 | 8,481,913 | 8,311,992 | 31,848,596 | 33,033,061 | 49,584,459 | 51,995,257 | 6,521,581 | 5,541,934 | 138,088,920 | 143,872,121 | 4.2 | | |

NC : NO COMPARABLE

PARTICIPACION EN EL MOVIMIENTO DE CARGA



DISTRIBUCION POR PUERTO

ALTURA POR TIPO DE CARGA
Enero – junio

Toneladas

| UBICACION | GENERAL | | | | GRANELES | | | | PETROLEO Y DERIVADOS | | OTROS FLUIDOS | | TOTAL | | | | |
|------------------------------|------------------|------------------|-------------------|-------------------|------------------|------------------|-------------------|-------------------|----------------------|-------------------|------------------|------------------|--------------------|--------------------|-------------|------|---|
| | SUELTA | | CONTENERIZADA | | AGRICOLAS | | MINERALES | | 2021 | 2022 | 2021 | 2022 | 2021 | 2022 | 2021 | 2022 | % |
| | 2021 | 2022 | 2021 | 2022 | 2021 | 2022 | 2021 | 2022 | | | | | | | | | |
| PACIFICO | 3,110,320 | 3,314,656 | 17,313,303 | 19,871,692 | 1,472,053 | 1,594,378 | 11,745,070 | 11,887,024 | 5,676,794 | 7,690,250 | 774,802 | 533,535 | 40,092,342 | 44,891,535 | 12.0 | | |
| ROSARITO, B.C. | - | - | - | - | - | - | - | - | 1,006,845 | 1,684,462 | - | - | 1,006,845 | 1,684,462 | 67.3 | | |
| EL SAUZAL, B.C. | - | - | - | - | - | - | - | - | - | - | - | - | - | - | N/C | | |
| ENSENADA, B.C. | 225,838 | 327,320 | 997,640 | 1,078,286 | - | - | 20,000 | 40,000 | - | - | 61,101 | 58,105 | 1,304,579 | 1,503,711 | 15.3 | | |
| ISLA DE CEDROS, B.C. | - | - | - | - | - | - | 3,195,487 | 3,323,631 | - | - | - | - | 3,195,487 | 3,323,631 | 4.0 | | |
| GUERRERO NEGRO, B.C.S. | - | - | - | - | - | - | - | - | - | - | - | - | - | - | N/C | | |
| SAN CARLOS, B.C.S. | - | - | - | - | - | - | - | - | - | - | - | - | - | - | N/C | | |
| LA PAZ, B.C.S. | 2,650 | 1,671 | - | - | - | - | - | - | 259,711 | 377,798 | - | - | 262,361 | 379,469 | 44.6 | | |
| PICHILINGUE, B.C.S. | 1,699 | 956 | - | 31,712 | - | - | - | - | - | - | - | - | 1,699 | 32,668 | 1,822.8 | | |
| SAN JUAN DE LA COSTA, B.C.S. | - | - | - | - | - | - | - | - | - | - | - | - | - | - | N/C | | |
| ISLA SAN MARCOS, B.C.S. | - | - | - | - | - | - | 1,139,609 | 929,582 | - | - | - | - | 1,139,609 | 929,582 | (18.4) | | |
| PUNTA SANTA MARIA, B.C.S. | - | - | - | - | - | - | 365,641 | 543,633 | - | - | - | - | 365,641 | 543,633 | 48.7 | | |
| SANTA ROSALIA, B.C.S. | - | - | - | - | - | - | - | - | - | - | - | - | - | - | N/C | | |
| PUERTO LIBERTAD, SON. | - | - | - | - | - | - | - | - | - | - | - | - | - | - | N/C | | |
| GUAYMAS, SON. | 30,503 | 57,630 | 99,861 | 65,579 | 288,231 | 430,341 | 1,676,785 | 1,353,730 | 192,283 | 694,064 | 27,642 | 27,480 | 2,315,305 | 2,628,824 | 13.5 | | |
| TOPOLOBAMPO, SIN. | 50,915 | 19,732 | - | - | 182,984 | 98,419 | 401,592 | 338,481 | 476,071 | 640,606 | - | - | 1,111,562 | 1,097,238 | (1.3) | | |
| MAZATLAN, SIN. | 205,899 | 280,374 | 201,163 | 155,597 | - | - | - | - | 311,319 | 572,166 | - | - | 718,381 | 1,008,137 | 40.3 | | |
| MANZANILLO, COL. | 1,066,212 | 1,294,493 | 11,167,717 | 11,192,039 | 822,520 | 900,348 | 2,094,726 | 1,440,652 | 641,251 | 1,146,346 | - | - | 15,792,426 | 15,973,878 | 1.1 | | |
| CUYUTLAN, COL. | - | - | - | - | - | - | - | - | - | - | - | - | 268,823 | 90,535 | (66.3) | | |
| LAZARO CARDENAS, MICH. | 1,519,900 | 1,329,602 | 4,743,410 | 7,253,529 | 54,450 | 46,200 | 2,843,868 | 3,917,315 | 441,417 | 308,797 | 371,939 | 334,940 | 9,974,984 | 13,190,383 | 32.2 | | |
| ACAPULCO, GRO. | 6,704 | - | - | - | - | - | - | - | - | 3,264 | - | - | 6,704 | 3,264 | (51.3) | | |
| SALINA CRUZ, OAX. | - | - | - | - | 61,395 | 64,100 | - | - | 2,347,897 | 2,262,747 | 45,297 | 22,475 | 2,454,589 | 2,349,322 | (4.3) | | |
| PUERTO CHIAPAS, CHIS. | - | 2,878 | 103,512 | 94,950 | 62,473 | 54,970 | 7,362 | - | - | - | - | - | 173,347 | 152,798 | (11.9) | | |
| GOLFO - CARIBE | 4,865,001 | 5,246,278 | 10,237,534 | 9,946,885 | 6,954,326 | 6,717,614 | 8,922,869 | 7,960,837 | 35,907,403 | 37,830,543 | 5,662,632 | 4,928,956 | 72,549,765 | 72,631,113 | 0.1 | | |
| ALTAMIRA, TAMPS. | 1,942,395 | 2,013,983 | 4,029,163 | 3,685,598 | 510,852 | 438,864 | 2,483,521 | 2,491,065 | - | - | 1,737,899 | 1,933,959 | 10,703,830 | 10,563,469 | (1.3) | | |
| TAMPICO, TAMPS. | 796,160 | 818,615 | 78,770 | 67,116 | 89,096 | 90,408 | 511,345 | 495,595 | 1,900,461 | 1,770,634 | 41,408 | 19,994 | 3,417,240 | 3,262,362 | (4.5) | | |
| TUXPAN, VER. | 93,679 | 84,155 | 170,751 | 215,118 | 604,070 | 488,475 | 175,861 | 88,200 | 3,545,622 | 4,414,734 | 1,027,665 | 1,225,146 | 5,617,648 | 6,515,828 | 16.0 | | |
| VERACRUZ, VER. | 1,712,211 | 1,808,425 | 5,455,813 | 5,563,890 | 3,630,094 | 3,646,589 | 2,081,531 | 2,220,742 | 1,000,842 | 2,782,620 | 1,862,483 | 492,751 | 15,742,974 | 16,515,017 | 4.9 | | |
| COATZACOALCOS, VER. | 162,643 | 249,523 | 51,776 | 58,927 | 691,614 | 677,629 | 534,788 | 605,635 | 9,336,429 | 11,173,718 | 987,819 | 1,250,015 | 11,765,069 | 14,015,447 | 19.1 | | |
| FRONTERA, TAB. | - | - | - | - | - | - | - | - | - | - | - | - | - | - | N/C | | |
| CHILTEPEC, TAB. | - | - | - | - | - | - | - | - | - | - | - | - | - | - | N/C | | |
| DOS BOCAS, TAB. | 2,870 | 104,144 | - | 203 | 60,000 | 60,299 | - | 16,200 | 10,277,079 | 7,197,542 | - | - | 10,339,949 | 7,378,388 | (28.6) | | |
| CD. DEL CARMEN, CAMP. | - | 78 | - | - | - | - | - | - | - | - | - | - | - | 78 | N/C | | |
| SEYBAPLAYA, CAMP. | - | - | - | - | - | - | - | - | - | - | - | - | - | - | N/C | | |
| LERMA, CAMP. | - | - | - | - | - | - | - | - | - | - | - | - | - | - | N/C | | |
| CAYO ARCAS, CAMP. | - | - | - | - | - | - | - | - | 9,536,663 | 9,798,840 | - | - | 9,536,663 | 9,798,840 | 2.7 | | |
| PROGRESO, YUC. | 154,300 | 167,300 | 439,653 | 344,691 | 1,368,600 | 1,315,350 | 122,090 | 223,351 | 310,307 | 692,455 | 5,358 | 7,091 | 2,400,308 | 2,750,238 | 14.6 | | |
| LAS COLORADAS, YUC. | - | - | - | - | - | - | - | - | - | - | - | - | - | - | N/C | | |
| PUNTA SAM, Q. ROO | - | - | - | - | - | - | - | - | - | - | - | - | - | - | N/C | | |
| ISLA MUJERES, Q. ROO | - | - | - | - | - | - | - | - | - | - | - | - | - | - | N/C | | |
| PUERTO MORELOS, Q. ROO | 743 | 55 | 11,608 | 11,342 | - | - | - | - | - | - | - | - | 12,351 | 11,397 | (7.7) | | |
| COZUMEL, Q. ROO | - | - | - | - | - | - | - | - | - | - | - | - | - | - | N/C | | |
| PUNTA VENADO, Q. ROO | - | - | - | - | - | - | 3,013,733 | 1,820,049 | - | - | - | - | 3,013,733 | 1,820,049 | (39.6) | | |
| TOTAL | 7,975,321 | 8,560,934 | 27,550,837 | 29,818,577 | 8,426,379 | 8,311,992 | 20,667,939 | 19,847,861 | 41,584,197 | 45,520,793 | 6,437,434 | 5,462,491 | 112,642,107 | 117,522,648 | 4.3 | | |

N/C : NO COMPARABLE

IMPORTACION POR TIPO DE CARGA

Enero – junio

Toneladas

| UBICACION | GENERAL | | | | GRANELES | | | | PETROLEO Y DERIVADOS | | OTROS FLUIDOS | | TOTAL | | | | |
|------------------------------|------------------|------------------|-------------------|-------------------|------------------|------------------|------------------|------------------|----------------------|-------------------|------------------|------------------|-------------------|-------------------|-------------|------|---|
| | SUELTA | | CONTENERIZADA | | AGRICOLAS | | MINERALES | | 2021 | 2022 | 2021 | 2022 | 2021 | 2022 | 2021 | 2022 | % |
| | 2021 | 2022 | 2021 | 2022 | 2021 | 2022 | 2021 | 2022 | | | | | | | | | |
| PACIFICO | 1,717,136 | 2,263,304 | 11,000,918 | 12,679,499 | 885,365 | 952,048 | 3,494,138 | 4,255,628 | 3,263,102 | 4,964,695 | 716,863 | 412,085 | 21,077,522 | 25,527,259 | 21.1 | | |
| ROSARITO, B.C. | - | - | - | - | - | - | - | - | 1,006,845 | 1,684,462 | - | - | 1,006,845 | 1,684,462 | 67.3 | | |
| EL SAUZAL, B.C. | - | - | - | - | - | - | - | - | - | - | - | - | - | - | N/C | | |
| ENSENADA, B.C. | 224,393 | 327,320 | 617,104 | 729,833 | - | - | 20,000 | 40,000 | - | - | 61,101 | 58,105 | 922,598 | 1,155,258 | 25.2 | | |
| ISLA DE CEDROS, B.C. | - | - | - | - | - | - | - | - | - | - | - | - | - | - | N/C | | |
| GUERRERO NEGRO, B.C.S. | - | - | - | - | - | - | - | - | - | - | - | - | - | - | N/C | | |
| SAN CARLOS, B.C.S. | - | - | - | - | - | - | - | - | - | - | - | - | - | - | N/C | | |
| LA PAZ, B.C.S. | 1,135 | 1,335 | - | - | - | - | - | - | 259,711 | 377,798 | - | - | 260,846 | 379,133 | 45.3 | | |
| PICHILINGUE, B.C.S. | 1,232 | 699 | - | 31,712 | - | - | - | - | - | - | - | - | 1,232 | 32,411 | 2,530.8 | | |
| SAN JUAN DE LA COSTA, B.C.S. | - | - | - | - | - | - | - | - | - | - | - | - | - | - | N/C | | |
| ISLA SAN MARCOS, B.C.S. | - | - | - | - | - | - | - | - | - | - | - | - | - | - | N/C | | |
| PUNTA SANTA MARIA, B.C.S. | - | - | - | - | - | - | - | - | - | - | - | - | - | - | N/C | | |
| SANTA ROSALIA, B.C.S. | - | - | - | - | - | - | - | - | - | - | - | - | - | - | N/C | | |
| PUERTO LIBERTAD, SON. | - | - | - | - | - | - | - | - | - | - | - | - | - | - | N/C | | |
| GUAYMAS, SON. | 30,503 | 57,630 | 26,021 | 13,190 | - | - | 260,124 | 225,258 | 192,283 | 694,064 | 15,000 | 27,480 | 523,931 | 1,017,622 | 94.2 | | |
| TOPOLOBAMPO, SIN. | 50,915 | 19,732 | - | - | - | - | 354,964 | 338,481 | 476,071 | 640,606 | - | - | 881,950 | 998,819 | 13.3 | | |
| MAZATLAN, SIN. | 121,306 | 204,813 | 92,262 | 64,796 | - | - | - | - | 311,319 | 572,166 | - | - | 524,887 | 841,775 | 60.4 | | |
| MANZANILLO, COL. | 1,062,394 | 1,277,587 | 7,146,814 | 7,458,006 | 822,520 | 900,348 | 727,820 | 672,388 | 641,251 | 764,665 | - | - | 10,400,799 | 11,072,994 | 6.5 | | |
| CUYUTLAN, COL. | - | - | - | - | - | - | - | - | - | - | 268,823 | 90,535 | 268,823 | 90,535 | (66.3) | | |
| LAZARO CARDENAS, MICH. | 225,258 | 371,310 | 3,115,337 | 4,373,748 | 54,450 | 46,200 | 2,123,868 | 2,979,501 | 356,459 | 227,670 | 371,939 | 235,965 | 6,247,311 | 8,234,394 | 31.8 | | |
| ACAPULCO, GRO. | - | - | - | - | - | - | - | - | - | 3,264 | - | - | - | 3,264 | N/C | | |
| SALINA CRUZ, OAX. | - | - | - | - | 8,395 | 5,500 | - | - | 19,163 | - | - | - | 27,558 | 5,500 | (80.0) | | |
| PUERTO CHIAPAS, CHIS. | - | 2,878 | 3,380 | 8,214 | - | - | 7,362 | - | - | - | - | - | 10,742 | 11,092 | 3.3 | | |
| GOLFO - CARIBE | 3,229,084 | 3,222,519 | 5,592,383 | 5,345,472 | 6,444,002 | 6,124,244 | 5,279,898 | 5,649,876 | 8,518,908 | 10,819,063 | 5,343,993 | 4,520,441 | 34,408,268 | 35,681,615 | 3.7 | | |
| ALTAMIRA, TAMPS. | 1,599,406 | 1,617,675 | 1,985,456 | 1,777,315 | 510,852 | 438,864 | 2,161,054 | 2,289,044 | - | - | 1,737,899 | 1,933,959 | 7,994,667 | 8,056,857 | 0.8 | | |
| TAMPICO, TAMPS. | 668,303 | 532,253 | 5,203 | 12,189 | - | - | 261,487 | 237,263 | 454,244 | 394,528 | 14,426 | - | 1,403,663 | 1,176,233 | (16.2) | | |
| TUXPAN, VER. | 85,830 | 80,528 | 47,398 | 51,849 | 604,070 | 488,475 | 175,861 | 88,200 | 3,545,622 | 4,414,734 | 1,024,848 | 1,225,146 | 5,483,629 | 6,348,932 | 15.8 | | |
| VERACRUZ, VER. | 762,281 | 717,958 | 3,421,651 | 3,380,874 | 3,406,354 | 3,351,280 | 2,054,646 | 2,212,605 | 1,000,842 | 2,782,620 | 1,862,483 | 492,751 | 12,508,257 | 12,938,088 | 3.4 | | |
| COATZACOALCOS, VER. | 87,043 | 130,911 | 6,488 | 2,403 | 554,126 | 530,275 | 504,760 | 583,213 | 2,840,732 | 2,527,155 | 698,979 | 861,494 | 4,692,128 | 4,635,451 | (1.2) | | |
| FRONTERA, TAB. | - | - | - | - | - | - | - | - | - | - | - | - | - | - | N/C | | |
| CHILTEPEC, TAB. | - | - | - | - | - | - | - | - | - | - | - | - | - | - | N/C | | |
| DOS BOCAS, TAB. | 1,681 | 103,920 | - | 203 | - | - | - | 16,200 | 367,161 | 7,571 | - | - | 368,842 | 127,894 | (65.3) | | |
| CD. DEL CARMEN, CAMP. | - | 78 | - | - | - | - | - | - | - | - | - | - | - | 78 | N/C | | |
| SEYBAPLAYA, CAMP. | - | - | - | - | - | - | - | - | - | - | - | - | - | - | N/C | | |
| LERMA, CAMP. | - | - | - | - | - | - | - | - | - | - | - | - | - | - | N/C | | |
| CAYO ARCAS, CAMP. | - | - | - | - | - | - | - | - | - | - | - | - | - | - | N/C | | |
| PROGRESO, YUC. | 23,856 | 39,172 | 120,849 | 113,342 | 1,368,600 | 1,315,350 | 122,090 | 223,351 | 310,307 | 692,455 | 5,358 | 7,091 | 1,951,060 | 2,390,761 | 22.5 | | |
| LAS COLORADAS, YUC. | - | - | - | - | - | - | - | - | - | - | - | - | - | - | N/C | | |
| PUNTA SAM, Q. ROO | - | - | - | - | - | - | - | - | - | - | - | - | - | - | N/C | | |
| ISLA MUJERES, Q. ROO | - | - | - | - | - | - | - | - | - | - | - | - | - | - | N/C | | |
| PUERTO MORELOS, Q. ROO | 684 | 24 | 5,338 | 7,297 | - | - | - | - | - | - | - | - | 6,022 | 7,321 | 21.6 | | |
| COZUMEL, Q. ROO | - | - | - | - | - | - | - | - | - | - | - | - | - | - | N/C | | |
| PUNTA VENADO, Q. ROO | - | - | - | - | - | - | - | - | - | - | - | - | - | - | N/C | | |
| TOTAL | 4,946,220 | 5,485,823 | 16,593,301 | 18,024,971 | 7,329,367 | 7,076,292 | 8,774,036 | 9,905,504 | 11,782,010 | 15,783,758 | 6,060,856 | 4,932,526 | 55,485,790 | 61,208,874 | 10.3 | | |

N/C: NO COMPARABLE

EXPORTACION POR TIPO DE CARGA

Enero – junio

Toneladas

| UBICACION | GENERAL | | | | GRANELES | | | | PETROLEO Y DERIVADOS | | OTROS FLUIDOS | | TOTAL | | |
|------------------------------|------------------|------------------|-------------------|-------------------|------------------|------------------|-------------------|------------------|----------------------|-------------------|----------------|----------------|-------------------|-------------------|--------------|
| | SUELTA | | CONTENERIZADA | | AGRICOLAS | | MINERALES | | 2021 | 2022 | 2021 | 2022 | 2021 | 2022 | % |
| | 2021 | 2022 | 2021 | 2022 | 2021 | 2022 | 2021 | 2022 | | | | | | | |
| PACIFICO | 1,393,184 | 1,051,352 | 6,312,385 | 7,192,193 | 586,688 | 642,330 | 8,250,932 | 7,631,396 | 2,413,692 | 2,725,555 | 57,939 | 121,450 | 19,014,820 | 19,364,276 | 1.8 |
| ROSARITO, B.C. | - | - | - | - | - | - | - | - | - | - | - | - | - | - | N/C |
| EL SAUZAL, B.C. | - | - | - | - | - | - | - | - | - | - | - | - | - | - | N/C |
| ENSENADA, B.C. | 1,445 | - | 380,536 | 348,453 | - | - | - | - | - | - | - | - | 381,981 | 348,453 | (8.8) |
| ISLA DE CEDROS, B.C. | - | - | - | - | - | - | 3,195,487 | 3,323,631 | - | - | - | - | 3,195,487 | 3,323,631 | 4.0 |
| GUERRERO NEGRO, B.C.S. | - | - | - | - | - | - | - | - | - | - | - | - | - | - | N/C |
| SAN CARLOS, B.C.S. | - | - | - | - | - | - | - | - | - | - | - | - | - | - | N/C |
| LA PAZ, B.C.S. | 1,515 | 336 | - | - | - | - | - | - | - | - | - | - | 1,515 | 336 | (77.8) |
| PICHILINGUE, B.C.S. | 467 | 257 | - | - | - | - | - | - | - | - | - | - | 467 | 257 | (45.0) |
| SAN JUAN DE LA COSTA, B.C.S. | - | - | - | - | - | - | - | - | - | - | - | - | - | - | N/C |
| ISLA SAN MARCOS, B.C.S. | - | - | - | - | - | - | 1,139,609 | 929,582 | - | - | - | - | 1,139,609 | 929,582 | (18.4) |
| PUNTA SANTA MARIA, B.C.S. | - | - | - | - | - | - | 365,641 | 543,633 | - | - | - | - | 365,641 | 543,633 | 48.7 |
| SANTA ROSALIA, B.C.S. | - | - | - | - | - | - | - | - | - | - | - | - | - | - | N/C |
| PUERTO LIBERTAD, SON. | - | - | - | - | - | - | - | - | - | - | - | - | - | - | N/C |
| GUAYMAS, SON. | - | - | 73,840 | 52,389 | 288,231 | 430,341 | 1,416,661 | 1,128,472 | - | - | 12,642 | - | 1,791,374 | 1,611,202 | (10.1) |
| TOPOLOBAMPO, SIN. | - | - | - | - | 182,984 | 98,419 | 46,628 | - | - | - | - | - | 229,612 | 98,419 | (57.1) |
| MAZATLAN, SIN. | 84,593 | 75,561 | 108,901 | 90,801 | - | - | - | - | - | - | - | - | 193,494 | 166,362 | (14.0) |
| MANZANILLO, COL. | 3,818 | 16,906 | 4,020,903 | 3,734,033 | - | - | 1,366,906 | 768,264 | - | 381,681 | - | - | 5,391,627 | 4,900,884 | (9.1) |
| CUYUTLAN, COL. | - | - | - | - | - | - | - | - | - | - | - | - | - | - | N/C |
| LAZARO CARDENAS, MICH. | 1,294,642 | 958,292 | 1,628,073 | 2,879,781 | - | - | 720,000 | 937,814 | 84,958 | 81,127 | - | 98,975 | 3,727,673 | 4,955,989 | 33.0 |
| ACAPULCO, GRO. | 6,704 | - | - | - | - | - | - | - | - | - | - | - | 6,704 | - | N/C |
| SALINA CRUZ, OAX. | - | - | - | - | 53,000 | 58,600 | - | - | 2,328,734 | 2,262,747 | 45,297 | 22,475 | 2,427,031 | 2,343,822 | (3.4) |
| PUERTO CHIAPAS, CHIS. | - | - | 100,132 | 86,736 | 62,473 | 54,970 | - | - | - | - | - | - | 162,605 | 141,706 | (12.9) |
| GOLFO - CARIBE | 1,635,917 | 2,023,759 | 4,645,151 | 4,601,413 | 510,324 | 593,370 | 3,642,971 | 2,310,961 | 27,388,495 | 27,011,480 | 318,639 | 408,515 | 38,141,497 | 36,949,498 | (3.1) |
| ALTAMIRA, TAMPS. | 342,989 | 396,308 | 2,043,707 | 1,908,283 | - | - | 322,467 | 202,021 | - | - | - | - | 2,709,163 | 2,506,612 | (7.5) |
| TAMPICO, TAMPS. | 127,857 | 286,362 | 73,567 | 54,927 | 89,096 | 90,408 | 249,858 | 258,332 | 1,446,217 | 1,376,106 | 26,982 | 19,994 | 2,013,577 | 2,086,129 | 3.6 |
| TUXPAN, VER. | 7,849 | 3,627 | 123,353 | 163,269 | - | - | - | - | - | - | 2,817 | - | 134,019 | 166,896 | 24.5 |
| VERACRUZ, VER. | 949,930 | 1,090,467 | 2,034,162 | 2,183,016 | 223,740 | 295,309 | 26,885 | 8,137 | - | - | - | - | 3,234,717 | 3,576,929 | 10.6 |
| COATZACOALCOS, VER. | 75,600 | 118,612 | 45,288 | 56,524 | 137,488 | 147,354 | 30,028 | 22,422 | 6,495,697 | 8,646,563 | 288,840 | 388,521 | 7,072,941 | 9,379,996 | 32.6 |
| FRONTERA, TAB. | - | - | - | - | - | - | - | - | - | - | - | - | - | - | N/C |
| CHILTEPEC, TAB. | - | - | - | - | - | - | - | - | - | - | - | - | - | - | N/C |
| DOS BOCAS, TAB. | 1,189 | 224 | - | - | 60,000 | 60,299 | - | - | 9,909,918 | 7,189,971 | - | - | 9,971,107 | 7,250,494 | (27.3) |
| CD. DEL CARMEN, CAMP. | - | - | - | - | - | - | - | - | - | - | - | - | - | - | N/C |
| SEYBAPLAYA, CAMP. | - | - | - | - | - | - | - | - | - | - | - | - | - | - | N/C |
| LERMA, CAMP. | - | - | - | - | - | - | - | - | - | - | - | - | - | - | N/C |
| CAYO ARCAS, CAMP. | - | - | - | - | - | - | - | - | 9,536,663 | 9,798,840 | - | - | 9,536,663 | 9,798,840 | 2.7 |
| PROGRESO, YUC. | 130,444 | 128,128 | 318,804 | 231,349 | - | - | - | - | - | - | - | - | 449,248 | 359,477 | (20.0) |
| LAS COLORADAS, YUC. | - | - | - | - | - | - | - | - | - | - | - | - | - | - | N/C |
| PUNTA SAM, Q. ROO | - | - | - | - | - | - | - | - | - | - | - | - | - | - | N/C |
| ISLA MUJERES, Q. ROO | - | - | - | - | - | - | - | - | - | - | - | - | - | - | N/C |
| PUERTO MORELOS, Q. ROO | 59 | 31 | 6,270 | 4,045 | - | - | - | - | - | - | - | - | 6,329 | 4,076 | (35.6) |
| COZUMEL, Q. ROO | - | - | - | - | - | - | - | - | - | - | - | - | - | - | N/C |
| PUNTA VENADO, Q. ROO | - | - | - | - | - | - | 3,013,733 | 1,820,049 | - | - | - | - | 3,013,733 | 1,820,049 | (39.6) |
| TOTAL | 3,029,101 | 3,075,111 | 10,957,536 | 11,793,606 | 1,097,012 | 1,235,700 | 11,893,903 | 9,942,357 | 29,802,187 | 29,737,035 | 376,578 | 529,965 | 57,156,317 | 56,313,774 | (1.5) |

NIC : NO COMPARABLE

CABOTAJE POR TIPO DE CARGA
Enero – junio

Toneladas

| UBICACION | GENERAL | | | | GRANELES | | | | PETROLEO Y DERIVADOS | | OTROS FLUIDOS | | TOTAL | | | | |
|------------------------------|------------------|------------------|---------------|---------------|---------------|----------|-------------------|-------------------|----------------------|------------------|---------------|---------------|-------------------|-------------------|--------------|------|---|
| | SUELTA | | CONTENERIZADA | | AGRICOLAS | | MINERALES | | 2021 | 2022 | 2021 | 2022 | 2021 | 2022 | 2021 | 2022 | % |
| | 2021 | 2022 | 2021 | 2022 | 2021 | 2022 | 2021 | 2022 | | | | | | | | | |
| PACIFICO | 3,713,696 | 4,240,882 | 32,416 | 36,243 | 55,534 | - | 10,633,513 | 11,580,149 | 3,899,862 | 3,450,117 | 2,507 | 21,984 | 18,337,528 | 19,329,375 | 5.4 | | |
| ROSARITO, B.C. | - | - | - | - | - | - | - | - | 39,185 | - | - | - | 39,185 | - | N/C | | |
| EL SAUZAL, B.C. | 64,450 | 61,031 | - | - | - | - | - | - | - | - | - | - | 64,450 | 61,031 | (5.3) | | |
| ENSENADA, B.C. | 10,077 | 34,986 | - | - | - | - | 283,354 | 214,456 | - | - | - | - | 293,431 | 249,442 | (15.0) | | |
| ISLA DE CEDROS, B.C. | - | - | - | - | - | - | 3,087,191 | 3,472,697 | - | - | - | - | 3,087,191 | 3,472,697 | 12.5 | | |
| GUERRERO NEGRO, B.C.S. | - | - | - | - | - | - | 2,950,355 | 3,480,618 | - | - | - | - | 2,950,355 | 3,480,618 | 18.0 | | |
| SAN CARLOS, B.C.S. | 29,438 | 45,739 | - | - | - | - | - | - | 34,105 | 53,531 | - | - | 63,543 | 99,270 | 56.2 | | |
| LA PAZ, B.C.S. | 669,768 | 732,938 | - | - | - | - | - | - | 326,923 | 231,195 | - | - | 996,691 | 964,133 | (3.3) | | |
| PICHILINGUE, B.C.S. | 1,076,686 | 1,275,537 | - | - | - | - | 125,314 | 143,277 | 32,146 | 24,138 | - | 13,477 | 1,234,146 | 1,456,429 | 18.0 | | |
| SAN JUAN DE LA COSTA, B.C.S. | - | - | - | - | - | - | 250,811 | 405,356 | - | - | - | - | 250,811 | 405,356 | 61.6 | | |
| ISLA SAN MARCOS, B.C.S. | 4,779 | 4,826 | - | - | - | - | - | - | - | - | - | - | 4,779 | 4,826 | 1.0 | | |
| PUNTA SANTA MARIA, B.C.S. | - | - | - | - | - | - | 81,408 | 23,908 | - | - | - | - | 81,408 | 23,908 | (70.6) | | |
| SANTA ROSALIA, B.C.S. | 10,722 | 4,826 | - | - | - | - | - | - | - | - | - | - | 10,722 | 4,826 | (55.0) | | |
| PUERTO LIBERTAD, SON. | - | - | - | - | - | - | - | - | - | - | - | - | - | - | N/C | | |
| GUAYMAS, SON. | 2,784 | - | - | - | - | - | 875,092 | 892,637 | 295,826 | 230,639 | - | - | 1,173,702 | 1,123,276 | (4.3) | | |
| TOPOLOBAMPO, SIN. | 1,046,848 | 1,251,589 | - | - | 33,271 | - | 92,192 | 176,316 | 161,585 | 55,966 | - | - | 1,333,896 | 1,483,871 | 11.2 | | |
| MAZATLAN, SIN. | 718,585 | 778,542 | 16,208 | 18,123 | - | - | - | - | 342,752 | 263,505 | - | - | 1,077,545 | 1,060,170 | (1.6) | | |
| MANZANILLO, COL. | 6,801 | 7,156 | - | - | - | - | 955,397 | 898,560 | 216,248 | 257,423 | - | - | 1,178,446 | 1,163,139 | (1.3) | | |
| CUYUTLAN, COL. | - | - | - | - | - | - | - | - | - | - | - | - | - | - | N/C | | |
| LAZARO CARDENAS, MICH. | 61,719 | 33,280 | - | - | - | - | 1,932,399 | 1,872,324 | 441,994 | 479,882 | - | - | 2,436,112 | 2,385,486 | (2.1) | | |
| ACAPULCO, GRO. | - | - | - | - | - | - | - | - | 308,276 | 348,883 | - | - | 308,276 | 348,883 | 13.2 | | |
| SALINA CRUZ, OAX. | - | - | 16,208 | 18,120 | - | - | - | - | 1,700,822 | 1,504,955 | 2,507 | 8,507 | 1,719,537 | 1,531,582 | (10.9) | | |
| PUERTO CHIAPAS, CHIS. | 11,039 | 10,432 | - | - | 22,263 | - | - | - | - | - | - | - | 33,302 | 10,432 | (68.7) | | |
| GOLFO - CARIBE | 2,380,101 | 2,333,241 | - | - | - | - | 547,144 | 1,605,051 | 4,100,400 | 3,024,347 | 81,640 | 57,459 | 7,109,285 | 7,020,098 | (1.3) | | |
| ALTAMIRA, TAMPS. | 9,299 | 51 | - | - | - | - | - | 14,682 | - | - | 14,547 | - | 23,846 | 14,733 | (38.2) | | |
| TAMPICO, TAMPS. | 66,841 | 8,054 | - | - | - | - | 277,398 | 185,681 | 302,737 | 153,405 | 19,593 | - | 666,569 | 347,140 | (47.9) | | |
| TUXPAN, VER. | 16,171 | 275 | - | - | - | - | - | - | 580,673 | 232,316 | - | - | 596,844 | 232,591 | (61.0) | | |
| VERACRUZ, VER. | - | - | - | - | - | - | - | 600,370 | 162,877 | 89,753 | - | - | 162,877 | 690,123 | 323.7 | | |
| COATZACOALCOS, VER. | 53,304 | 6,600 | - | - | - | - | 138,338 | 79,427 | 1,867,091 | 1,401,359 | - | - | 2,058,733 | 1,487,386 | (27.8) | | |
| FRONTERA, TAB. | 14,350 | 27,911 | - | - | - | - | - | 607 | 561 | - | - | 4,094 | 14,911 | 32,612 | 118.7 | | |
| CHILTEPEC, TAB. | 4,219 | 687 | - | - | - | - | - | - | - | - | - | - | 4,219 | 687 | (83.7) | | |
| DOS BOCAS, TAB. | 1,396,250 | 1,112,387 | - | - | - | - | 7,569 | 7,867 | 192,358 | 168,138 | 43,689 | 53,365 | 1,639,866 | 1,341,757 | (18.2) | | |
| CD. DEL CARMEN, CAMP. | 158,797 | 168,426 | - | - | - | - | 7,540 | - | - | - | 3,811 | - | 170,148 | 168,426 | (1.0) | | |
| SEYBAPLAYA, CAMP. | 17,436 | 13,558 | - | - | - | - | - | 159,912 | - | - | - | - | 17,436 | 173,470 | 894.9 | | |
| LERMA, CAMP. | - | - | - | - | - | - | - | - | 43,495 | 47,344 | - | - | 43,495 | 47,344 | 8.8 | | |
| CAYO ARCAS, CAMP. | - | - | - | - | - | - | - | - | - | - | - | - | - | - | N/C | | |
| PROGRESO, YUC. | 12,667 | - | - | - | - | - | - | 456,359 | 950,608 | 932,032 | - | - | 963,275 | 1,388,391 | 44.1 | | |
| LAS COLORADAS, YUC. | - | - | - | - | - | - | - | - | - | - | - | - | - | - | N/C | | |
| PUNTA SAM, Q. ROO | 30,883 | 134,338 | - | - | - | - | - | - | - | - | - | - | 30,883 | 134,338 | 335.0 | | |
| ISLA MUJERES, Q. ROO | 30,883 | 134,338 | - | - | - | - | - | - | - | - | - | - | 30,883 | 134,338 | 335.0 | | |
| PUERTO MORELOS, Q. ROO | 13 | - | - | - | - | - | - | - | - | - | - | - | 13 | - | N/C | | |
| COZUMEL, Q. ROO | 284,494 | 363,308 | - | - | - | - | - | - | - | - | - | - | 284,494 | 363,308 | 27.7 | | |
| PUNTA VENADO, Q. ROO | 284,494 | 363,308 | - | - | - | - | 116,299 | 100,146 | - | - | - | - | 400,793 | 463,454 | 15.6 | | |
| TOTAL | 6,093,797 | 6,574,123 | 32,416 | 36,243 | 55,534 | - | 11,180,657 | 13,185,200 | 8,000,262 | 6,474,464 | 84,147 | 79,443 | 25,446,813 | 26,349,473 | 3.5 | | |

NIC : NO COMPARABLE

ENTRADAS POR TIPO DE CARGA

Enero – junio

Toneladas

| UBICACION | GENERAL | | | | GRANELES | | | | PETROLEO Y DERIVADOS | | OTROS FLUIDOS | | TOTAL | | | | |
|------------------------------|------------------|------------------|---------------|---------------|---------------|------|------------------|------------------|----------------------|------------------|---------------|---------------|-------------------|-------------------|------------|------|---|
| | SUELTA | | CONTENERIZADA | | AGRICOLAS | | MINERALES | | 2021 | 2022 | 2021 | 2022 | 2021 | 2022 | 2021 | 2022 | % |
| | 2021 | 2022 | 2021 | 2022 | 2021 | 2022 | 2021 | 2022 | | | | | | | | | |
| PACIFICO | 1,900,623 | 2,202,171 | 16,208 | 18,123 | 22,263 | - | 5,486,813 | 5,820,115 | 1,935,380 | 1,787,916 | - | 13,477 | 9,361,287 | 9,841,802 | 5.1 | | |
| ROSARITO, B.C. | - | - | - | - | - | - | - | - | 21,750 | - | - | - | 21,750 | - | N/C | | |
| EL SAUZAL, B.C. | 53,445 | 56,224 | - | - | - | - | - | - | - | - | - | - | 53,445 | 56,224 | 5.2 | | |
| ENSENADA, B.C. | 10,077 | 11,974 | - | - | - | - | 283,354 | 214,456 | - | - | - | - | 293,431 | 226,430 | (22.8) | | |
| ISLA DE CEDROS, B.C. | - | - | - | - | - | - | 3,087,191 | 3,472,697 | - | - | - | - | 3,087,191 | 3,472,697 | 12.5 | | |
| GUERRERO NEGRO, B.C.S. | - | - | - | - | - | - | - | - | - | - | - | - | - | - | N/C | | |
| SAN CARLOS, B.C.S. | 29,384 | 45,734 | - | - | - | - | - | - | 34,105 | 53,531 | - | - | 63,489 | 99,265 | 56.3 | | |
| LA PAZ, B.C.S. | 398,643 | 445,354 | - | - | - | - | - | - | 326,923 | 231,195 | - | - | 725,566 | 676,549 | (6.8) | | |
| PICHILINGUE, B.C.S. | 735,434 | 897,087 | - | - | - | - | 125,314 | 143,277 | 32,146 | 24,138 | - | 13,477 | 892,894 | 1,077,979 | 20.7 | | |
| SAN JUAN DE LA COSTA, B.C.S. | - | - | - | - | - | - | - | - | - | - | - | - | - | - | N/C | | |
| ISLA SAN MARCOS, B.C.S. | 2,648 | 2,607 | - | - | - | - | - | - | - | - | - | - | 2,648 | 2,607 | (1.5) | | |
| PUNTA SANTA MARIA, B.C.S. | - | - | - | - | - | - | - | - | - | - | - | - | - | - | N/C | | |
| SANTA ROSALIA, B.C.S. | 5,734 | 2,219 | - | - | - | - | - | - | - | - | - | - | 5,734 | 2,219 | (61.3) | | |
| PUERTO LIBERTAD, SON. | - | - | - | - | - | - | - | - | - | - | - | - | - | - | N/C | | |
| GUAYMAS, SON. | 672 | - | - | - | - | - | 58,555 | 88,168 | 295,826 | 230,639 | - | - | 355,053 | 318,807 | (10.2) | | |
| TOPOLOBAMPO, SIN. | 325,569 | 376,327 | - | - | - | - | - | - | 125,360 | 21,213 | - | - | 450,929 | 397,540 | (11.8) | | |
| MAZATLAN, SIN. | 321,177 | 347,058 | 16,208 | 18,123 | - | - | - | - | 342,752 | 263,505 | - | - | 680,137 | 628,686 | (7.6) | | |
| MANZANILLO, COL. | 6,801 | 7,156 | - | - | - | - | - | - | 29,193 | 181,908 | - | - | 188,709 | 270,780 | 43.5 | | |
| CUYUTLAN, COL. | - | - | - | - | - | - | - | - | - | - | - | - | - | - | N/C | | |
| LAZARO CARDENAS, MICH. | - | - | - | - | - | - | 1,932,399 | 1,872,324 | 266,334 | 380,381 | - | - | 2,198,733 | 2,252,705 | 2.5 | | |
| ACAPULCO, GRO. | - | - | - | - | - | - | - | - | 308,276 | 348,883 | - | - | 308,276 | 348,883 | 13.2 | | |
| SALINA CRUZ, OAX. | - | - | - | - | - | - | - | - | - | - | - | - | - | - | N/C | | |
| PUERTO CHIAPAS, CHIS. | 11,039 | 10,431 | - | - | 22,263 | - | - | - | - | - | - | - | 33,302 | 10,431 | (68.7) | | |
| GOLFO - CARIBE | 621,551 | 723,463 | - | - | - | - | 256,856 | 796,376 | 2,044,597 | 1,488,295 | 19,109 | 8,963 | 2,942,113 | 3,017,097 | 2.5 | | |
| ALTAMIRA, TAMPS. | - | 51 | - | - | - | - | - | - | - | - | 3,793 | - | 3,793 | 51 | (98.7) | | |
| TAMPICO, TAMPS. | 27,152 | - | - | - | - | - | 1,235 | - | 114,025 | 14,138 | 1,276 | - | 143,688 | 14,138 | (90.2) | | |
| TUXPAN, VER. | - | 110 | - | - | - | - | - | - | 580,673 | 232,316 | - | - | 580,673 | 232,426 | (60.0) | | |
| VERACRUZ, VER. | - | - | - | - | - | - | - | - | 162,877 | 89,753 | - | - | 162,877 | 89,753 | (44.9) | | |
| COATZACOALCOS, VER. | 2,613 | - | - | - | - | - | 138,338 | 79,427 | - | 4,574 | - | - | 140,951 | 84,001 | (40.4) | | |
| FRONTERA, TAB. | 7,620 | 13,844 | - | - | - | - | - | 532 | 561 | - | - | 2,734 | 8,181 | 17,110 | 109.1 | | |
| CHILTEPEC, TAB. | 2,776 | 443 | - | - | - | - | - | - | - | - | - | - | 2,776 | 443 | (84.0) | | |
| DOS BOCAS, TAB. | 175,615 | 130,182 | - | - | - | - | 31 | - | 192,358 | 168,138 | 11,739 | 6,229 | 379,743 | 304,549 | (19.8) | | |
| CD. DEL CARMEN, CAMP. | 67,736 | 74,691 | - | - | - | - | 953 | - | - | - | 2,301 | - | 70,990 | 74,691 | 5.2 | | |
| SEYBAPLAYA, CAMP. | 10,292 | 6,496 | - | - | - | - | - | 159,912 | - | - | - | - | 10,292 | 166,408 | 1,516.9 | | |
| LERMA, CAMP. | - | - | - | - | - | - | - | - | 43,495 | 47,344 | - | - | 43,495 | 47,344 | 8.8 | | |
| CAYO ARCAS, CAMP. | - | - | - | - | - | - | - | - | - | - | - | - | - | - | N/C | | |
| PROGRESO, YUC. | 12,357 | - | - | - | - | - | - | 456,359 | 950,608 | 932,032 | - | - | 962,965 | 1,388,391 | 44.2 | | |
| LAS COLORADAS, YUC. | - | - | - | - | - | - | - | - | - | - | - | - | - | - | N/C | | |
| PUNTA SAM, Q. ROO | 11,363 | 58,827 | - | - | - | - | - | - | - | - | - | - | 11,363 | 58,827 | 417.7 | | |
| ISLA MUJERES, Q. ROO | 19,520 | 75,511 | - | - | - | - | - | - | - | - | - | - | 19,520 | 75,511 | 286.8 | | |
| PUERTO MORELOS, Q. ROO | 13 | - | - | - | - | - | - | - | - | - | - | - | 13 | - | N/C | | |
| COZUMEL, Q. ROO | 206,814 | 260,496 | - | - | - | - | - | - | - | - | - | - | 206,814 | 260,496 | 26.0 | | |
| PUNTA VENADO, Q. ROO | 77,680 | 102,812 | - | - | - | - | 116,299 | 100,146 | - | - | - | - | 193,979 | 202,958 | 4.6 | | |
| TOTAL | 2,522,174 | 2,925,634 | 16,208 | 18,123 | 22,263 | - | 5,743,669 | 6,616,491 | 3,979,977 | 3,276,211 | 19,109 | 22,440 | 12,303,400 | 12,858,899 | 4.5 | | |

N/C: NO COMPARABLE

SALIDAS POR TIPO DE CARGA

Enero – junio

Toneladas

| UBICACION | GENERAL | | | | GRANELES | | | | PETROLEO Y DERIVADOS | | OTROS FLUIDOS | | TOTAL | | | | |
|------------------------------|------------------|------------------|---------------|---------------|---------------|------|------------------|------------------|----------------------|------------------|---------------|---------------|-------------------|-------------------|--------------|------|---|
| | SUELTA | | CONTENERIZADA | | AGRICOLAS | | MINERALES | | 2021 | 2022 | 2021 | 2022 | 2021 | 2022 | 2021 | 2022 | % |
| | 2021 | 2022 | 2021 | 2022 | 2021 | 2022 | 2021 | 2022 | | | | | | | | | |
| PACIFICO | 1,813,073 | 2,038,711 | 16,208 | 18,120 | 33,271 | - | 5,146,700 | 5,760,034 | 1,964,482 | 1,662,201 | 2,507 | 8,507 | 8,976,241 | 9,487,573 | 5.7 | | |
| ROSARITO, B.C. | - | - | - | - | - | - | - | - | 17,435 | - | - | - | 17,435 | - | N/C | | |
| EL SAUZAL, B.C. | 11,005 | 4,807 | - | - | - | - | - | - | - | - | - | - | 11,005 | 4,807 | (56.3) | | |
| ENSENADA, B.C. | - | 23,012 | - | - | - | - | - | - | - | - | - | - | - | 23,012 | N/C | | |
| ISLA DE CEDROS, B.C. | - | - | - | - | - | - | - | - | - | - | - | - | - | - | N/C | | |
| GUERRERO NEGRO, B.C.S. | - | - | - | - | - | - | 2,950,355 | 3,480,618 | - | - | - | - | 2,950,355 | 3,480,618 | 18.0 | | |
| SAN CARLOS, B.C.S. | 54 | 5 | - | - | - | - | - | - | - | - | - | - | 54 | 5 | (90.7) | | |
| LA PAZ, B.C.S. | 271,125 | 287,584 | - | - | - | - | - | - | - | - | - | - | 271,125 | 287,584 | 6.1 | | |
| PICHILINGUE, B.C.S. | 341,252 | 378,450 | - | - | - | - | - | - | - | - | - | - | 341,252 | 378,450 | 10.9 | | |
| SAN JUAN DE LA COSTA, B.C.S. | - | - | - | - | - | - | 250,811 | 405,356 | - | - | - | - | 250,811 | 405,356 | 61.6 | | |
| ISLA SAN MARCOS, B.C.S. | 2,131 | 2,219 | - | - | - | - | - | - | - | - | - | - | 2,131 | 2,219 | 4.1 | | |
| PUNTA SANTA MARIA, B.C.S. | - | - | - | - | - | - | 81,408 | 23,908 | - | - | - | - | 81,408 | 23,908 | (70.6) | | |
| SANTA ROSALIA, B.C.S. | 4,988 | 2,607 | - | - | - | - | - | - | - | - | - | - | 4,988 | 2,607 | (47.7) | | |
| PUERTO LIBERTAD, SON. | - | - | - | - | - | - | - | - | - | - | - | - | - | - | N/C | | |
| GUAYMAS, SON. | 2,112 | - | - | - | - | - | 816,537 | 804,469 | - | - | - | - | 816,649 | 804,469 | (1.7) | | |
| TOPOLOBAMPO, SIN. | 721,279 | 875,262 | - | - | 33,271 | - | 92,192 | 176,316 | 36,225 | 34,753 | - | - | 882,967 | 1,086,331 | 23.0 | | |
| MAZATLAN, SIN. | 397,408 | 431,484 | - | - | - | - | - | - | - | - | - | - | 397,408 | 431,484 | 8.6 | | |
| MANZANILLO, COL. | - | - | - | - | - | - | 955,397 | 869,367 | 34,340 | 22,992 | - | - | 989,737 | 892,359 | (9.8) | | |
| CUYUTLAN, COL. | - | - | - | - | - | - | - | - | - | - | - | - | - | - | N/C | | |
| LAZARO CARDENAS, MICH. | 61,719 | 33,280 | - | - | - | - | - | - | 175,660 | 99,501 | - | - | 237,379 | 132,781 | (44.1) | | |
| ACAPULCO, GRO. | - | - | - | - | - | - | - | - | - | - | - | - | - | - | N/C | | |
| SALINA CRUZ, OAX. | - | - | 16,208 | 18,120 | - | - | - | - | 1,700,822 | 1,504,955 | 2,507 | 8,507 | 1,719,537 | 1,531,582 | (10.9) | | |
| PUERTO CHIAPAS, CHIS. | - | 1 | - | - | - | - | - | - | - | - | - | - | - | 1 | N/C | | |
| GOLFO - CARIBE | 1,758,550 | 1,609,778 | - | - | - | - | 290,288 | 808,675 | 2,055,803 | 1,536,052 | 62,531 | 48,496 | 4,167,172 | 4,003,001 | (3.9) | | |
| ALTAMIRA, TAMP. | 9,299 | - | - | - | - | - | - | 14,682 | - | - | 10,754 | - | 20,053 | 14,682 | (26.8) | | |
| TAMPICO, TAMP. | 39,689 | 8,054 | - | - | - | - | 276,163 | 185,681 | 188,712 | 139,267 | 18,317 | - | 522,881 | 333,002 | (36.3) | | |
| TUXPAN, VER. | 16,171 | 165 | - | - | - | - | - | - | - | - | - | - | 16,171 | 165 | (99.0) | | |
| VERACRUZ, VER. | - | - | - | - | - | - | - | 600,370 | - | - | - | - | - | 600,370 | N/C | | |
| COATZACOALCOS, VER. | 50,691 | 6,600 | - | - | - | - | - | - | 1,867,091 | 1,396,785 | - | - | 1,917,782 | 1,403,385 | (26.8) | | |
| FRONTERA, TAB. | 6,730 | 14,067 | - | - | - | - | - | 75 | - | - | - | 1,360 | 6,730 | 15,502 | 130.3 | | |
| CHILTEPEC, TAB. | 1,443 | 244 | - | - | - | - | - | - | - | - | - | - | 1,443 | 244 | (83.1) | | |
| DOS BOCAS, TAB. | 1,220,635 | 982,205 | - | - | - | - | 7,538 | 7,867 | - | - | 31,950 | 47,136 | 1,260,123 | 1,037,208 | (17.7) | | |
| CD. DEL CARMEN, CAMP. | 91,061 | 93,735 | - | - | - | - | 6,587 | - | - | - | 1,510 | - | 99,158 | 93,735 | (5.5) | | |
| SEYBAPLAYA, CAMP. | 7,144 | 7,062 | - | - | - | - | - | - | - | - | - | - | 7,144 | 7,062 | (1.1) | | |
| LERMA, CAMP. | - | - | - | - | - | - | - | - | - | - | - | - | - | - | N/C | | |
| CAYO ARCAS, CAMP. | - | - | - | - | - | - | - | - | - | - | - | - | - | - | N/C | | |
| PROGRESO, YUC. | 310 | - | - | - | - | - | - | - | - | - | - | - | 310 | - | N/C | | |
| LAS COLORADAS, YUC | - | - | - | - | - | - | - | - | - | - | - | - | - | - | N/C | | |
| PUNTA SAM, Q. ROO | 19,520 | 75,511 | - | - | - | - | - | - | - | - | - | - | 19,520 | 75,511 | 286.8 | | |
| ISLA MUJERES, Q. ROO | 11,363 | 58,827 | - | - | - | - | - | - | - | - | - | - | 11,363 | 58,827 | 417.7 | | |
| PUERTO MORELOS, Q. ROO | - | - | - | - | - | - | - | - | - | - | - | - | - | - | N/C | | |
| COZUMEL, Q. ROO | 77,680 | 102,812 | - | - | - | - | - | - | - | - | - | - | 77,680 | 102,812 | 32.4 | | |
| PUNTA VENADO, Q. ROO | 206,814 | 260,496 | - | - | - | - | - | - | - | - | - | - | 206,814 | 260,496 | 26.0 | | |
| TOTAL | 3,571,623 | 3,648,489 | 16,208 | 18,120 | 33,271 | - | 5,436,988 | 6,568,709 | 4,020,285 | 3,198,253 | 65,038 | 57,003 | 13,143,413 | 13,490,574 | 2.6 | | |

N/C : NO COMPARABLE

Movimiento en puertos comerciales

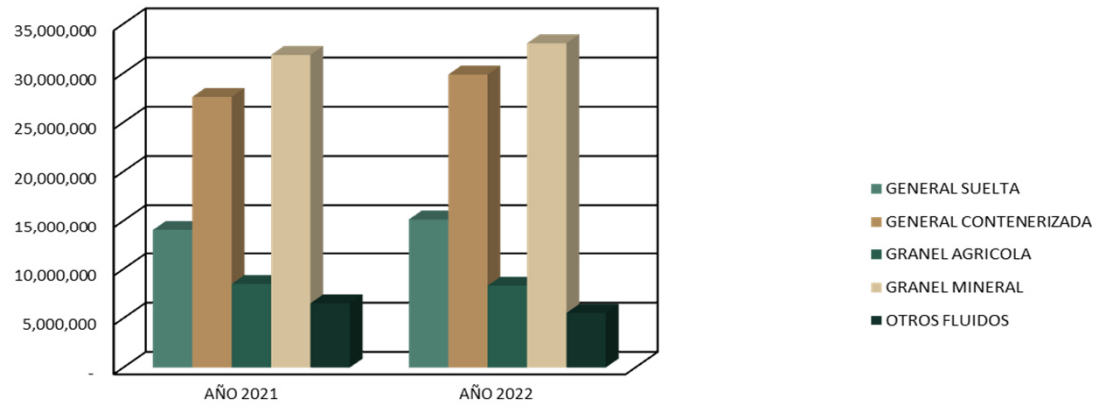
MOVIMIENTO NACIONAL EN PUERTOS COMERCIALES
Enero – junio

Toneladas

| TIPO DE CARGA | ALTURA | | | CABOTAJE | | | TOTAL | | |
|-----------------------|-------------------|-------------------|------------|-------------------|-------------------|-------------|-------------------|-------------------|------------|
| | 2021 | 2022 | % | 2021 | 2022 | % | 2021 | 2022 | % |
| GENERAL SUELTA | 7,975,321 | 8,560,934 | 7.3 | 6,093,797 | 6,574,123 | 7.9 | 14,069,118 | 15,135,057 | 7.6 |
| GENERAL CONTENERIZADA | 27,550,837 | 29,818,577 | 8.2 | 32,416 | 36,243 | 11.8 | 27,583,253 | 29,854,820 | 8.2 |
| GRANEL AGRICOLA | 8,426,379 | 8,311,992 | (1.4) | 55,534 | - | N/C | 8,481,913 | 8,311,992 | (2.0) |
| GRANEL MINERAL | 20,667,939 | 19,847,861 | (4.0) | 11,180,657 | 13,185,200 | 17.9 | 31,848,596 | 33,033,061 | 3.7 |
| OTROS FLUIDOS | 6,437,434 | 5,462,491 | (15.1) | 84,147 | 79,443 | (5.6) | 6,521,581 | 5,541,934 | (15.0) |
| TOTAL | 71,057,910 | 72,001,855 | 1.3 | 17,446,551 | 19,875,009 | 13.9 | 88,504,461 | 91,876,864 | 3.8 |

N/C : NO COMPARABLE

COMPARATIVO POR TIPO DE CARGA OPERADA (TOTAL)



RESUMEN GLOBAL

TOTAL POR TIPO DE TRAFICO EN PUERTOS COMERCIALES

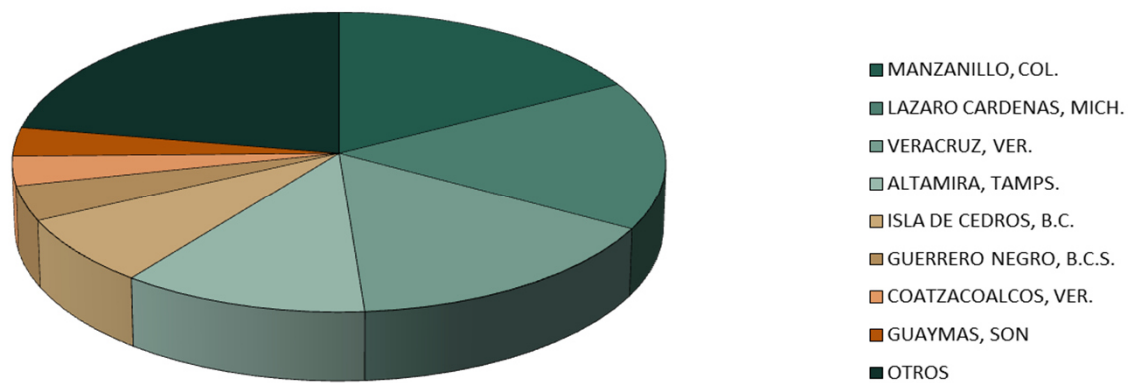
Enero – junio

Toneladas

| UBICACION | ALTURA | | | CABOTAJE | | | TOTAL | | |
|------------------------------|-------------------|-------------------|--------------|-------------------|-------------------|-------------|-------------------|-------------------|--------------|
| | 2021 | 2022 | % | 2021 | 2022 | % | 2021 | 2022 | % |
| PACIFICO | 34,415,548 | 37,201,285 | 8.1 | 14,437,666 | 15,879,258 | 10.0 | 48,853,214 | 53,080,543 | 8.7 |
| ROSARITO, B.C. | - | - | N/C | - | - | N/C | - | - | N/C |
| EL SAUZAL, B.C. | - | - | N/C | 64,450 | 61,031 | (5.3) | 64,450 | 61,031 | (5.3) |
| ENSENADA, B.C. | 1,304,579 | 1,503,711 | 15.3 | 293,431 | 249,442 | (15.0) | 1,598,010 | 1,753,153 | 9.7 |
| ISLA DE CEDROS, B.C. | 3,195,487 | 3,323,631 | 4.0 | 3,087,191 | 3,472,697 | 12.5 | 6,282,678 | 6,796,328 | 8.2 |
| GUERRERO NEGRO, B.C.S. | - | - | N/C | 2,950,355 | 3,480,618 | 18.0 | 2,950,355 | 3,480,618 | 18.0 |
| SAN CARLOS, B.C.S. | - | - | N/C | 29,438 | 45,739 | 55.4 | 29,438 | 45,739 | 55.4 |
| LA PAZ, B.C.S. | 2,650 | 1,671 | (36.9) | 669,768 | 732,938 | 9.4 | 672,418 | 734,609 | 9.2 |
| PICHILINGUE, B.C.S. | 1,699 | 32,668 | 1,822.8 | 1,202,000 | 1,432,291 | 19.2 | 1,203,699 | 1,464,959 | 21.7 |
| SAN JUAN DE LA COSTA, B.C.S. | - | - | N/C | 250,811 | 405,356 | 61.6 | 250,811 | 405,356 | 61.6 |
| ISLA SAN MARCOS, B.C.S. | 1,139,609 | 929,582 | (18.4) | 4,779 | 4,826 | 1.0 | 1,144,388 | 934,408 | (18.3) |
| PUNTA SANTA MARIA, B.C.S. | 365,641 | 543,633 | 48.7 | 81,408 | 23,908 | (70.6) | 447,049 | 567,541 | 27.0 |
| SANTA ROSALIA, B.C.S. | - | - | N/C | 10,722 | 4,826 | (55.0) | 10,722 | 4,826 | (55.0) |
| GUAYMAS, SON. | 2,123,022 | 1,934,760 | (8.9) | 877,876 | 892,637 | 1.7 | 3,000,898 | 2,827,397 | (5.8) |
| TOPOLOBAMPO, SIN. | 635,491 | 456,632 | (28.1) | 1,172,311 | 1,427,905 | 21.8 | 1,807,802 | 1,884,537 | 4.2 |
| MAZATLAN, SIN. | 407,062 | 435,971 | 7.1 | 734,793 | 796,665 | 8.4 | 1,141,855 | 1,232,636 | 8.0 |
| MANZANILLO, COL. | 15,151,175 | 14,827,532 | (2.1) | 962,198 | 905,716 | (5.9) | 16,113,373 | 15,733,248 | (2.4) |
| CUYUTLAN, COL. | 268,823 | 90,535 | (66.3) | - | - | N/C | 268,823 | 90,535 | (66.3) |
| LAZARO CARDENAS, MICH. | 9,533,567 | 12,881,586 | 35.1 | 1,994,118 | 1,905,604 | (4.4) | 11,527,685 | 14,787,190 | 28.3 |
| ACAPULCO, GRO. | 6,704 | - | N/C | - | - | N/C | 6,704 | - | N/C |
| SALINA CRUZ, OAX. | 106,692 | 86,575 | (18.9) | 18,715 | 26,627 | 42.3 | 125,407 | 113,202 | (9.7) |
| PUERTO CHIAPAS, CHIS | 173,347 | 152,798 | (11.9) | 33,302 | 10,432 | (68.7) | 206,649 | 163,230 | (21.0) |
| GOLFO - CARIBE | 36,642,362 | 34,800,570 | (5.0) | 3,008,885 | 3,995,751 | 32.8 | 39,651,247 | 38,796,321 | (2.2) |
| ALTAMIRA, TAMPS. | 10,703,830 | 10,563,469 | (1.3) | 23,846 | 14,733 | (38.2) | 10,727,676 | 10,578,202 | (1.4) |
| TAMPICO, TAMPS. | 1,516,779 | 1,491,728 | (1.7) | 363,832 | 193,735 | (46.8) | 1,880,611 | 1,685,463 | (10.4) |
| TUXPAN, VER. | 2,072,026 | 2,101,094 | 1.4 | 16,171 | 275 | (98.3) | 2,088,197 | 2,101,369 | 0.6 |
| VERACRUZ, VER. | 14,742,132 | 13,732,397 | (6.8) | - | 600,370 | N/C | 14,742,132 | 14,332,767 | (2.8) |
| COATZACOALCOS, VER. | 2,428,640 | 2,841,729 | 17.0 | 191,642 | 86,027 | (55.1) | 2,620,282 | 2,927,756 | 11.7 |
| FRONTERA, TAB. | - | - | N/C | 14,350 | 32,612 | 127.3 | 14,350 | 32,612 | 127.3 |
| CHILTEPEC, TAB. | - | - | N/C | 4,219 | 687 | (83.7) | 4,219 | 687 | (83.7) |
| DOS BOCAS, TAB. | 62,870 | 180,846 | 187.7 | 1,447,508 | 1,173,619 | (18.9) | 1,510,378 | 1,354,465 | (10.3) |
| CD. DEL CARMEN, CAMP. | - | 78 | N/C | 170,148 | 168,426 | (1.0) | 170,148 | 168,504 | (1.0) |
| SEYBAPLAYA, CAMP. | - | - | N/C | 17,436 | 173,470 | 894.9 | 17,436 | 173,470 | 894.9 |
| LERMA, CAMP. | - | - | N/C | - | - | N/C | - | - | N/C |
| CAYO ARCAS, CAMP. | - | - | N/C | - | - | N/C | - | - | N/C |
| PROGRESO, YUC. | 2,090,001 | 2,057,783 | (1.5) | 12,667 | 456,359 | 3,502.7 | 2,102,668 | 2,514,142 | 19.6 |
| LAS COLORADAS, YUC. | - | - | N/C | - | - | N/C | - | - | N/C |
| PUNTA SAM, Q. ROO | - | - | N/C | 30,883 | 134,338 | 335.0 | 30,883 | 134,338 | 335.0 |
| ISLA MUJERES, Q. ROO | - | - | N/C | 30,883 | 134,338 | 335.0 | 30,883 | 134,338 | 335.0 |
| PUERTO MORELOS, Q. ROO | 12,351 | 11,397 | (7.7) | 13 | - | N/C | 12,364 | 11,397 | (7.8) |
| COZUMEL, Q. ROO | - | - | N/C | 284,494 | 363,308 | 27.7 | 284,494 | 363,308 | 27.7 |
| PUNTA VENADO, Q. ROO | 3,013,733 | 1,820,049 | (39.6) | 400,793 | 463,454 | 15.6 | 3,414,526 | 2,283,503 | (33.1) |
| TOTAL | 71,057,910 | 72,001,855 | 1.3 | 17,446,551 | 19,875,009 | 13.9 | 88,504,461 | 91,876,864 | 3.8 |

N/C : NO COMPARABLE

PARTICIPACION EN EL MOVIMIENTO DE CARGA



DISTRIBUCION POR PUERTO

TOTAL POR TIPO DE MOVIMIENTO EN PUERTOS COMERCIALES

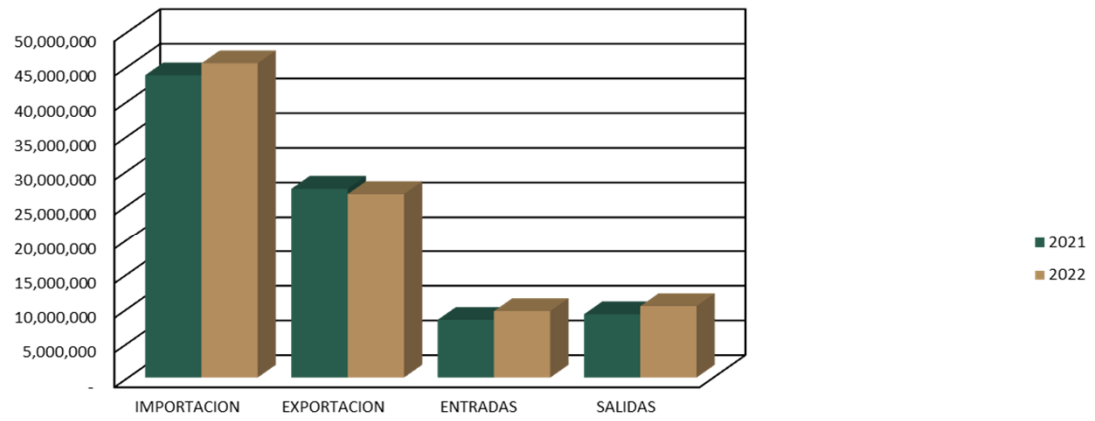
Enero – junio

Toneladas

| UBICACION | ALTURA | | | | | | CABOTAJE | | | | | | TOTAL | | |
|------------------------------|-------------------|-------------------|--------------|-------------------|-------------------|--------------|------------------|------------------|-------------|------------------|-------------------|-------------|-------------------|-------------------|--------------|
| | IMPORTACION | | | EXPORTACION | | | ENTRADA | | | SALIDA | | | 2021 | 2022 | % |
| | 2021 | 2022 | % | 2021 | 2022 | % | 2021 | 2022 | % | 2021 | 2022 | % | | | |
| PACIFICO | 17,814,420 | 20,562,564 | 15.4 | 16,601,128 | 16,638,721 | 0.2 | 7,425,907 | 8,053,886 | 8.5 | 7,011,759 | 7,825,372 | 11.6 | 48,853,214 | 53,080,543 | 8.7 |
| ROSARITO, B.C. | - | - | N/C | - | - | N/C | - | - | N/C | - | - | N/C | - | - | N/C |
| EL SAUZAL, B.C. | - | - | N/C | - | - | N/C | 53,445 | 56,224 | 5.2 | 11,005 | 4,807 | (56.3) | 64,450 | 61,031 | (5.3) |
| ENSENADA, B.C. | 922,598 | 1,155,258 | 25.2 | 381,981 | 348,453 | (8.8) | 293,431 | 226,430 | (22.8) | - | 23,012 | N/C | 1,598,010 | 1,753,153 | 9.7 |
| ISLA DE CEDROS, B.C. | - | - | N/C | 3,195,487 | 3,323,631 | 4.0 | 3,087,191 | 3,472,697 | 12.5 | - | - | N/C | 6,282,678 | 6,796,328 | 8.2 |
| GUERRERO NEGRO, B.C.S. | - | - | N/C | - | - | N/C | - | - | N/C | 2,950,355 | 3,480,618 | 18.0 | 2,950,355 | 3,480,618 | 18.0 |
| SAN CARLOS, B.C.S. | - | - | N/C | - | - | N/C | 29,384 | 45,734 | 55.6 | 54 | 5 | (90.7) | 29,438 | 45,739 | 55.4 |
| LA PAZ, B.C.S. | 1,135 | 1,335 | 17.6 | 1,515 | 336 | (77.8) | 398,643 | 445,354 | 11.7 | 271,125 | 287,584 | 6.1 | 672,418 | 734,609 | 9.2 |
| PICHILINGUE, B.C.S. | 1,232 | 32,411 | 2,530.8 | 467 | 257 | (45.0) | 860,748 | 1,053,841 | 22.4 | 341,252 | 378,450 | 10.9 | 1,203,699 | 1,464,959 | 21.7 |
| SAN JUAN DE LA COSTA, B.C.S. | - | - | N/C | - | - | N/C | - | - | N/C | 250,811 | 405,356 | 61.6 | 250,811 | 405,356 | 61.6 |
| ISLA SAN MARCOS, B.C.S. | - | - | N/C | 1,139,609 | 929,582 | (18.4) | 2,648 | 2,607 | (1.5) | 2,131 | 2,219 | 4.1 | 1,144,388 | 934,408 | (18.3) |
| PUNTA SANTA MARIA, B.C.S. | - | - | N/C | 365,641 | 543,633 | 48.7 | - | - | N/C | 81,408 | 23,908 | (70.6) | 447,049 | 567,541 | 27.0 |
| SANTA ROSALIA, B.C.S. | - | - | N/C | - | - | N/C | 5,734 | 2,219 | (61.3) | 4,988 | 2,607 | (47.7) | 10,722 | 4,826 | (55.0) |
| GUAYMAS, SON. | 331,648 | 323,558 | (2.4) | 1,791,374 | 1,611,202 | (10.1) | 59,227 | 88,168 | 48.9 | 818,649 | 804,469 | (1.7) | 3,000,898 | 2,827,397 | (5.8) |
| TOPOLOBAMPO, SIN. | 405,879 | 358,213 | (11.7) | 229,612 | 98,419 | (57.1) | 325,569 | 376,327 | 15.6 | 846,742 | 1,051,578 | 24.2 | 1,807,802 | 1,884,537 | 4.2 |
| MAZATLAN, SIN. | 213,568 | 269,609 | 26.2 | 193,494 | 166,362 | (14.0) | 337,385 | 365,181 | 8.2 | 397,408 | 431,484 | 8.6 | 1,141,855 | 1,232,636 | 8.0 |
| MANZANILLO, COL. | 9,759,548 | 10,308,329 | 5.6 | 5,391,627 | 4,519,203 | (16.2) | 6,801 | 36,349 | 434.5 | 955,397 | 869,367 | (9.0) | 16,113,373 | 15,733,248 | (2.4) |
| CUYUTLAN, COL. | 268,823 | 90,535 | (66.3) | - | - | N/C | - | - | N/C | - | - | N/C | 268,823 | 90,535 | (66.3) |
| LAZARO CARDENAS, MICH. | 5,890,852 | 8,006,724 | 35.9 | 3,642,715 | 4,874,862 | 33.8 | 1,932,399 | 1,872,324 | (3.1) | 61,719 | 33,280 | (46.1) | 11,527,685 | 14,787,190 | 28.3 |
| ACAPULCO, GRO. | - | - | N/C | 6,704 | - | N/C | - | - | N/C | - | - | N/C | 6,704 | - | N/C |
| SALINA CRUZ, OAX. | 8,395 | 5,500 | (34.5) | 98,297 | 81,075 | (17.5) | - | - | N/C | 18,715 | 26,627 | 42.3 | 125,407 | 113,202 | (9.7) |
| PUERTO CHIAPAS, CHIS | 10,742 | 11,092 | 3.3 | 162,605 | 141,706 | (12.9) | 33,302 | 10,431 | (68.7) | - | 1 | N/C | 206,649 | 163,230 | (21.0) |
| GOLFO - CARIBE | 25,889,360 | 24,862,552 | (4.0) | 10,753,002 | 9,938,018 | (7.6) | 897,516 | 1,528,802 | 70.3 | 2,111,369 | 2,466,949 | 16.8 | 39,651,247 | 38,796,321 | (2.2) |
| ALTAMIRA, TAMPS. | 7,994,667 | 8,056,857 | 0.8 | 2,709,163 | 2,506,612 | (7.5) | 3,793 | 51 | (98.7) | 20,053 | 14,682 | (26.8) | 10,727,676 | 10,578,202 | (1.4) |
| TAMPICO, TAMPS. | 949,419 | 781,705 | (17.7) | 567,360 | 710,023 | 25.1 | 29,663 | - | N/C | 334,169 | 193,735 | (42.0) | 1,880,611 | 1,685,463 | (10.4) |
| TUXPAN, VER. | 1,938,007 | 1,934,198 | (0.2) | 134,019 | 166,896 | 24.5 | - | 110 | N/C | 16,171 | 165 | (99.0) | 2,088,197 | 2,101,369 | 0.6 |
| VERACRUZ, VER. | 11,507,415 | 10,155,468 | (11.7) | 3,234,717 | 3,576,929 | 10.6 | - | - | N/C | - | 600,370 | N/C | 14,742,132 | 14,332,767 | (2.8) |
| COATZACOALCOS, VER. | 1,851,396 | 2,108,296 | 13.9 | 577,244 | 733,433 | 27.1 | 140,951 | 79,427 | (43.6) | 50,691 | 6,600 | (87.0) | 2,820,282 | 2,927,756 | 11.7 |
| FRONTERA, TAB. | - | - | N/C | - | - | N/C | 7,620 | 17,110 | 124.5 | 6,730 | 15,502 | 130.3 | 14,350 | 32,612 | 127.3 |
| CHILTEPEC, TAB. | - | - | N/C | - | - | N/C | 2,776 | 443 | (84.0) | 1,443 | 244 | (83.1) | 4,219 | 687 | (83.7) |
| DOS BOCAS, TAB. | 1,681 | 120,323 | 7,057.8 | 61,189 | 60,523 | (1.1) | 187,385 | 136,411 | (27.2) | 1,260,123 | 1,037,208 | (17.7) | 1,510,378 | 1,354,465 | (10.3) |
| CD. DEL CARMEN, CAMP. | - | 78 | N/C | - | - | N/C | 70,990 | 74,691 | 5.2 | 99,158 | 93,735 | (5.5) | 170,148 | 168,504 | (1.0) |
| SEYBAPLAYA, CAMP. | - | - | N/C | - | - | N/C | 10,292 | 166,408 | 1,516.9 | 7,144 | 7,062 | (1.1) | 17,436 | 173,470 | 894.9 |
| LERMA, CAMP. | - | - | N/C | - | - | N/C | - | - | N/C | - | - | N/C | - | - | N/C |
| CAYO ARCAS, CAMP. | - | - | N/C | - | - | N/C | - | - | N/C | - | - | N/C | - | - | N/C |
| PROGRESO, YUC. | 1,640,753 | 1,698,306 | 3.5 | 449,248 | 359,477 | (20.0) | 12,357 | 456,359 | 3,593.1 | 310 | - | N/C | 2,102,668 | 2,514,142 | 19.6 |
| LAS COLORADAS, YUC. | - | - | N/C | - | - | N/C | - | - | N/C | - | - | N/C | - | - | N/C |
| PUNTA SAM, Q. ROO | - | - | N/C | - | - | N/C | 11,363 | 58,827 | 417.7 | 19,520 | 75,511 | 286.8 | 30,883 | 134,338 | 335.0 |
| ISLA MUJERES, Q. ROO | - | - | N/C | - | - | N/C | 19,520 | 75,511 | 286.8 | 11,363 | 58,827 | 417.7 | 30,883 | 134,338 | 335.0 |
| PUERTO MORELOS, Q. ROO | 6,022 | 7,321 | 21.6 | 6,329 | 4,076 | (35.6) | 13 | - | N/C | - | - | N/C | 12,364 | 11,397 | (7.8) |
| COZUMEL, Q. ROO | - | - | N/C | - | - | N/C | 206,814 | 260,496 | 26.0 | 77,680 | 102,812 | 32.4 | 284,494 | 363,308 | 27.7 |
| PUNTA VENADO, Q. ROO | - | - | N/C | 3,013,733 | 1,820,049 | (39.6) | 193,979 | 202,958 | 4.6 | 206,814 | 260,496 | 26.0 | 3,414,526 | 2,283,503 | (33.1) |
| TOTAL | 43,703,780 | 45,425,116 | 3.9 | 27,354,130 | 26,576,739 | (2.8) | 8,323,423 | 9,582,688 | 15.1 | 9,123,128 | 10,292,321 | 12.8 | 88,504,461 | 91,876,864 | 3.8 |

N/C : NO COMPARABLE

OPERACION PORTUARIA POR TIPO DE MOVIMIENTO



COMPARATIVO

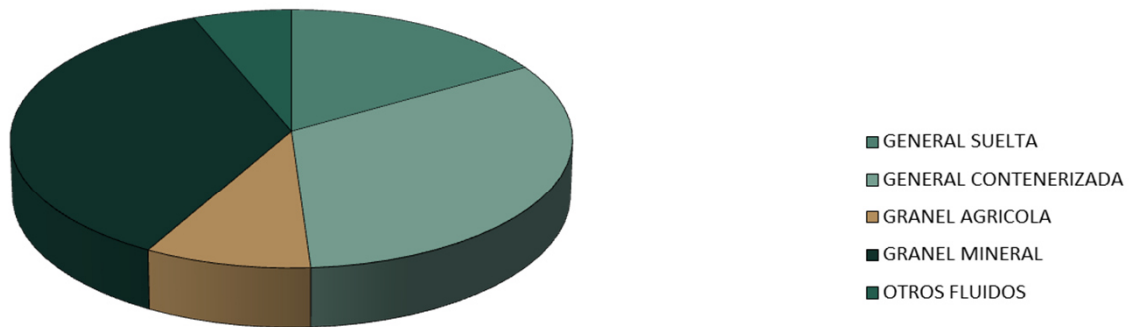
TOTAL POR TIPO DE CARGA EN PUERTOS COMERCIALES
Enero – junio

Toneladas

| UBICACION | GENERAL | | | | | | GRANELES | | | | | | OTROS FLUIDOS | | | TOTAL | | |
|------------------------------|-------------------|-------------------|-------------|-------------------|-------------------|--------------|------------------|------------------|--------------|-------------------|-------------------|------------|------------------|------------------|---------------|-------------------|-------------------|--------------|
| | SUELTA | | | CONTENERIZADA | | | AGRICOLAS | | | MINERALES | | | 2021 | 2022 | % | 2021 | 2022 | % |
| | 2021 | 2022 | % | 2021 | 2022 | % | 2021 | 2022 | % | 2021 | 2022 | % | | | | | | |
| PACIFICO | 6,824,016 | 7,555,538 | 10.7 | 17,345,719 | 19,907,935 | 14.8 | 1,527,587 | 1,594,378 | 4.4 | 22,378,583 | 23,467,173 | 4.9 | 777,309 | 555,519 | (28.5) | 48,853,214 | 53,080,543 | 8.7 |
| ROSARITO, B.C. | - | - | N/C | - | - | N/C | - | - | N/C | - | - | N/C | - | - | N/C | - | - | N/C |
| EL SAUZAL, B.C. | 64,450 | 61,031 | (5.3) | - | - | N/C | - | - | N/C | - | - | N/C | - | - | N/C | 64,450 | 61,031 | (5.3) |
| ENSENADA, B.C. | 235,915 | 362,306 | 53.6 | 997,640 | 1,078,286 | 8.1 | - | - | N/C | 303,354 | 254,456 | (16.1) | 61,101 | 58,105 | (4.9) | 1,598,010 | 1,753,153 | 9.7 |
| ISLA DE CEDROS, B.C. | - | - | N/C | - | - | N/C | - | - | N/C | 6,282,678 | 6,796,328 | 8.2 | - | - | N/C | 6,282,678 | 6,796,328 | 8.2 |
| GUERRERO NEGRO, B.C.S. | - | - | N/C | - | - | N/C | - | - | N/C | 2,950,355 | 3,480,618 | 18.0 | - | - | N/C | 2,950,355 | 3,480,618 | 18.0 |
| SAN CARLOS, B.C.S. | 29,438 | 45,739 | 55.4 | - | - | N/C | - | - | N/C | - | - | N/C | - | - | N/C | 29,438 | 45,739 | 55.4 |
| LA PAZ, B.C.S. | 672,418 | 734,609 | 9.2 | - | - | N/C | - | - | N/C | - | - | N/C | - | - | N/C | 672,418 | 734,609 | 9.2 |
| PICHILINGUE, B.C.S. | 1,078,385 | 1,276,493 | 18.4 | - | 31,712 | N/C | - | - | N/C | 125,314 | 143,277 | 14.3 | - | 13,477 | N/C | 1,203,699 | 1,464,959 | 21.7 |
| SAN JUAN DE LA COSTA, B.C.S. | - | - | N/C | - | - | N/C | - | - | N/C | 250,811 | 405,356 | 61.6 | - | - | N/C | 250,811 | 405,356 | 61.6 |
| ISLA SAN MARCOS, B.C.S. | 4,779 | 4,826 | 1.0 | - | - | N/C | - | - | N/C | 1,139,609 | 929,582 | (18.4) | - | - | N/C | 1,144,388 | 934,408 | (18.3) |
| PUNTA SANTA MARIA, B.C.S. | - | - | N/C | - | - | N/C | - | - | N/C | 447,049 | 567,541 | 27.0 | - | - | N/C | 447,049 | 567,541 | 27.0 |
| SANTA ROSALIA, B.C.S. | 10,722 | 4,826 | (55.0) | - | - | N/C | - | - | N/C | - | - | N/C | - | - | N/C | 10,722 | 4,826 | (55.0) |
| GUAYMAS, SON. | 33,287 | 57,630 | 73.1 | 99,861 | 65,579 | (34.3) | 288,231 | 430,341 | 49.3 | 2,551,877 | 2,246,367 | (12.0) | 27,642 | 27,480 | (0.6) | 3,000,898 | 2,827,397 | (5.8) |
| TOPOLOBAMPO, SIN. | 1,097,763 | 1,271,321 | 15.8 | - | - | N/C | 216,255 | 98,419 | (54.5) | 493,784 | 514,797 | 4.3 | - | - | N/C | 1,807,802 | 1,884,537 | 4.2 |
| MAZATLAN, SIN. | 924,484 | 1,058,916 | 14.5 | 217,371 | 173,720 | (20.1) | - | - | N/C | - | - | N/C | - | - | N/C | 1,141,855 | 1,232,636 | 8.0 |
| MANZANILLO, COL. | 1,073,013 | 1,301,649 | 21.3 | 11,167,717 | 11,192,039 | 0.2 | 822,520 | 900,348 | 9.5 | 3,050,123 | 2,339,212 | (23.3) | - | - | N/C | 16,113,373 | 15,733,248 | (2.4) |
| CUYUTLAN, COL. | - | - | N/C | - | - | N/C | - | - | N/C | - | - | N/C | 268,823 | 90,535 | (66.3) | 268,823 | 90,535 | (66.3) |
| LAZARO CARDENAS, MICH. | 1,581,619 | 1,362,882 | (13.8) | 4,743,410 | 7,253,529 | 52.9 | 54,450 | 46,200 | (15.2) | 4,776,267 | 5,789,639 | 21.2 | 371,939 | 334,940 | (9.9) | 11,527,685 | 14,787,190 | 28.3 |
| ACAPULCO, GRO. | 6,704 | - | N/C | - | - | N/C | - | - | N/C | - | - | N/C | - | - | N/C | 6,704 | - | N/C |
| SALINA CRUZ, OAX. | - | - | N/C | 16,208 | 18,120 | 11.8 | 61,395 | 64,100 | 4.4 | - | - | N/C | 47,804 | 30,982 | (35.2) | 125,407 | 113,202 | (9.7) |
| PUERTO CHIAPAS, CHIS | 11,039 | 13,310 | 20.6 | 103,512 | 94,950 | (8.3) | 84,736 | 54,970 | (35.1) | 7,362 | - | N/C | - | - | N/C | 206,649 | 163,230 | (21.0) |
| GOLFO - CARIBE | 7,245,102 | 7,579,519 | 4.6 | 10,237,534 | 9,946,885 | (2.8) | 6,954,326 | 6,717,614 | (3.4) | 9,470,013 | 9,565,888 | 1.0 | 5,744,272 | 4,986,415 | (13.2) | 39,651,247 | 38,796,321 | (2.2) |
| ALTAMIRA, TAMPS. | 1,951,694 | 2,014,034 | 3.2 | 4,029,163 | 3,685,598 | (8.5) | 510,852 | 438,864 | (14.1) | 2,483,521 | 2,505,747 | 0.9 | 1,752,446 | 1,933,959 | 10.4 | 10,727,676 | 10,578,202 | (1.4) |
| TAMPICO, TAMPS. | 863,001 | 826,669 | (4.2) | 78,770 | 67,116 | (14.8) | 89,096 | 90,408 | 1.5 | 788,743 | 681,276 | (13.6) | 61,001 | 19,994 | (67.2) | 1,880,611 | 1,685,463 | (10.4) |
| TUXPAN, VER. | 109,850 | 84,430 | (23.1) | 170,751 | 215,118 | 26.0 | 604,070 | 488,475 | (19.1) | 175,861 | 88,200 | (49.8) | 1,027,665 | 1,225,146 | 19.2 | 2,088,197 | 2,101,369 | 0.6 |
| VERACRUZ, VER. | 1,712,211 | 1,808,425 | 5.6 | 5,455,813 | 5,563,890 | 2.0 | 3,630,094 | 3,646,589 | 0.5 | 2,081,531 | 2,821,112 | 35.5 | 1,862,483 | 492,751 | (73.5) | 14,742,132 | 14,332,767 | (2.8) |
| COATZACOALCOS, VER. | 215,947 | 256,123 | 18.6 | 51,776 | 58,927 | 13.8 | 691,614 | 677,629 | (2.0) | 673,126 | 685,062 | 1.8 | 987,819 | 1,250,015 | 26.5 | 2,620,282 | 2,927,756 | 11.7 |
| FRONTERA, TAB. | 14,350 | 27,911 | 94.5 | - | - | N/C | - | - | N/C | - | - | N/C | - | 4,094 | N/C | 14,350 | 32,612 | 127.3 |
| CHILTEPEC, TAB. | 4,219 | 687 | (83.7) | - | - | N/C | - | - | N/C | - | - | N/C | - | - | N/C | 4,219 | 687 | (83.7) |
| DOS BOCAS, TAB. | 1,399,120 | 1,216,531 | (13.1) | - | 203 | N/C | 60,000 | 60,299 | 0.5 | 7,569 | 24,067 | 218.0 | 43,689 | 53,365 | 22.1 | 1,510,378 | 1,354,465 | (10.3) |
| CD. DEL CARMEN, CAMP. | 158,797 | 168,504 | 6.1 | - | - | N/C | - | - | N/C | 7,540 | - | N/C | 3,811 | - | N/C | 170,148 | 168,504 | (1.0) |
| SEYBAPLAYA, CAMP. | 17,436 | 13,558 | (22.2) | - | - | N/C | - | - | N/C | - | 159,912 | N/C | - | - | N/C | 17,436 | 173,470 | 894.9 |
| LERMA, CAMP. | - | - | N/C | - | - | N/C | - | - | N/C | - | - | N/C | - | - | N/C | - | - | N/C |
| CAYO ARCAS, CAMP. | - | - | N/C | - | - | N/C | - | - | N/C | - | - | N/C | - | - | N/C | - | - | N/C |
| PROGRESO, YUC. | 166,967 | 167,300 | 0.2 | 439,653 | 344,691 | (21.6) | 1,368,600 | 1,315,350 | (3.9) | 122,090 | 679,710 | 456.7 | 5,358 | 7,091 | 32.3 | 2,102,668 | 2,514,142 | 19.6 |
| LAS COLORADAS, YUC. | - | - | N/C | - | - | N/C | - | - | N/C | - | - | N/C | - | - | N/C | - | - | N/C |
| PUNTA SAM, Q. ROO | 30,883 | 134,338 | 335.0 | - | - | N/C | - | - | N/C | - | - | N/C | - | - | N/C | 30,883 | 134,338 | 335.0 |
| ISLA MUJERES, Q. ROO | 30,883 | 134,338 | 335.0 | - | - | N/C | - | - | N/C | - | - | N/C | - | - | N/C | 30,883 | 134,338 | 335.0 |
| PUERTO MORELOS, Q. ROO | 756 | 55 | (92.7) | 11,608 | 11,342 | (2.3) | - | - | N/C | - | - | N/C | - | - | N/C | 12,364 | 11,397 | (7.8) |
| COZUMEL, Q. ROO | 284,494 | 363,308 | 27.7 | - | - | N/C | - | - | N/C | - | - | N/C | - | - | N/C | 284,494 | 363,308 | 27.7 |
| PUNTA VENADO, Q. ROO | 284,494 | 363,308 | 27.7 | - | - | N/C | - | - | N/C | 3,130,032 | 1,920,195 | (38.7) | - | - | N/C | 3,414,526 | 2,283,503 | (33.1) |
| TOTAL | 14,069,118 | 15,135,057 | 7.6 | 27,583,253 | 29,854,820 | 8.2 | 8,481,913 | 8,311,992 | (2.0) | 31,848,596 | 33,033,061 | 3.7 | 6,521,581 | 5,541,934 | (15.0) | 88,504,461 | 91,876,864 | 3.8 |

N/C : NO COMPARABLE

OPERACION PORTUARIA POR TIPO DE CARGA



**DISTRIBUCION
PORCENTUAL**

ALTURA POR TIPO DE CARGA EN PUERTOS COMERCIALES

Enero – junio

Toneladas

| UBICACION | GENERAL | | | | | | GRANELES | | | | | | OTROS FLUIDOS | | | TOTAL | | |
|------------------------------|------------------|------------------|------------|-------------------|-------------------|--------------|------------------|------------------|--------------|-------------------|-------------------|---------------|------------------|------------------|---------------|-------------------|-------------------|--------------|
| | SUELTA | | | CONTENERIZADA | | | AGRICOLAS | | | MINERALES | | | 2021 | 2022 | % | 2021 | 2022 | % |
| | 2021 | 2022 | % | 2021 | 2022 | % | 2021 | 2022 | % | 2021 | 2022 | % | | | | | | |
| PACIFICO | 3,110,320 | 3,314,656 | 6.6 | 17,313,303 | 19,871,692 | 14.8 | 1,472,053 | 1,594,378 | 8.3 | 11,745,070 | 11,887,024 | 1.2 | 774,802 | 533,535 | (31.1) | 34,415,548 | 37,201,285 | 8.1 |
| ROSARITO, B.C. | - | - | N/C | - | - | N/C | - | - | N/C | - | - | N/C | - | - | N/C | - | - | N/C |
| EL SAUZAL, B.C. | - | - | N/C | - | - | N/C | - | - | N/C | - | - | N/C | - | - | N/C | - | - | N/C |
| ENSENADA, B.C. | 225,838 | 327,320 | 44.9 | 997,640 | 1,078,286 | 8.1 | - | - | N/C | 20,000 | 40,000 | 100.0 | 61,101 | 58,105 | (4.9) | 1,304,579 | 1,503,711 | 15.3 |
| ISLA DE CEDROS, B.C. | - | - | N/C | - | - | N/C | - | - | N/C | 3,195,487 | 3,323,631 | 4.0 | - | - | N/C | 3,195,487 | 3,323,631 | 4.0 |
| GUERRERO NEGRO, B.C.S. | - | - | N/C | - | - | N/C | - | - | N/C | - | - | N/C | - | - | N/C | - | - | N/C |
| SAN CARLOS, B.C.S. | - | - | N/C | - | - | N/C | - | - | N/C | - | - | N/C | - | - | N/C | - | - | N/C |
| LA PAZ, B.C.S. | 2,650 | 1,671 | (36.9) | - | - | N/C | - | - | N/C | - | - | N/C | - | - | N/C | 2,650 | 1,671 | (36.9) |
| PICHILINGUE, B.C.S. | 1,699 | 956 | (43.7) | - | 31,712 | N/C | - | - | N/C | - | - | N/C | - | - | N/C | 1,699 | 32,668 | 1,822.8 |
| SAN JUAN DE LA COSTA, B.C.S. | - | - | N/C | - | - | N/C | - | - | N/C | - | - | N/C | - | - | N/C | - | - | N/C |
| ISLA SAN MARCOS, B.C.S. | - | - | N/C | - | - | N/C | - | - | N/C | 1,139,609 | 929,582 | (18.4) | - | - | N/C | 1,139,609 | 929,582 | (18.4) |
| PUNTA SANTA MARIA, B.C.S. | - | - | N/C | - | - | N/C | - | - | N/C | 365,641 | 543,633 | 48.7 | - | - | N/C | 365,641 | 543,633 | 48.7 |
| SANTA ROSALIA, B.C.S. | - | - | N/C | - | - | N/C | - | - | N/C | - | - | N/C | - | - | N/C | - | - | N/C |
| GUAYMAS, SON. | 30,503 | 57,630 | 88.9 | 99,861 | 65,579 | (34.3) | 288,231 | 430,341 | 49.3 | 1,676,785 | 1,353,730 | (19.3) | 27,642 | 27,480 | (0.6) | 2,123,022 | 1,934,760 | (8.9) |
| TOPOLOBAMPO, SIN. | 50,915 | 19,732 | (61.2) | - | - | N/C | 182,984 | 98,419 | (46.2) | 401,592 | 338,481 | (15.7) | - | - | N/C | 635,491 | 456,632 | (28.1) |
| MAZATLAN, SIN. | 205,899 | 280,374 | 36.2 | 201,163 | 155,597 | (22.7) | - | - | N/C | - | - | N/C | - | - | N/C | 407,062 | 435,971 | 7.1 |
| MANZANILLO, COL. | 1,066,212 | 1,294,493 | 21.4 | 11,167,717 | 11,192,039 | 0.2 | 822,520 | 900,348 | 9.5 | 2,094,726 | 1,440,652 | (31.2) | - | - | N/C | 15,151,175 | 14,827,532 | (2.1) |
| CUYUTLAN, COL. | - | - | N/C | - | - | N/C | - | - | N/C | - | - | N/C | 268,823 | 90,535 | (66.3) | 268,823 | 90,535 | (66.3) |
| LAZARO CARDENAS, MICH. | 1,519,900 | 1,329,602 | (12.5) | 4,743,410 | 7,253,529 | 52.9 | 54,450 | 46,200 | (15.2) | 2,843,868 | 3,917,315 | 37.7 | 371,939 | 334,940 | (9.9) | 9,533,567 | 12,881,586 | 35.1 |
| ACAPULCO, GRO. | 6,704 | - | N/C | - | - | N/C | - | - | N/C | - | - | N/C | - | - | N/C | 6,704 | - | N/C |
| SALINA CRUZ, OAX. | - | - | N/C | - | - | N/C | 61,395 | 64,100 | 4.4 | - | - | N/C | 45,297 | 22,475 | (50.4) | 106,692 | 86,575 | (18.9) |
| PUERTO CHIAPAS, CHIS | - | 2,878 | N/C | 103,512 | 94,950 | (8.3) | 62,473 | 54,970 | (12.0) | 7,362 | - | N/C | - | - | N/C | 173,347 | 152,798 | (11.9) |
| GOLFO - CARIBE | 4,865,001 | 5,246,278 | 7.8 | 10,237,534 | 9,946,885 | (2.8) | 6,954,326 | 6,717,614 | (3.4) | 8,922,869 | 7,960,837 | (10.8) | 5,662,632 | 4,928,956 | (13.0) | 36,642,362 | 34,800,570 | (5.0) |
| ALTAMIRA, TAMPS. | 1,942,395 | 2,013,983 | 3.7 | 4,029,163 | 3,685,598 | (8.5) | 510,852 | 438,864 | (14.1) | 2,483,521 | 2,491,065 | 0.3 | 1,737,899 | 1,933,959 | 11.3 | 10,703,830 | 10,563,469 | (1.3) |
| TAMPICO, TAMPS. | 796,160 | 818,615 | 2.8 | 78,770 | 67,116 | (14.8) | 89,096 | 90,408 | 1.5 | 511,345 | 495,595 | (3.1) | 41,408 | 19,994 | (51.7) | 1,516,779 | 1,491,728 | (1.7) |
| TUXPAN, VER. | 93,679 | 84,155 | (10.2) | 170,751 | 215,118 | 26.0 | 604,070 | 488,475 | (19.1) | 175,861 | 88,200 | (49.8) | 1,027,665 | 1,225,146 | 19.2 | 2,072,026 | 2,101,094 | 1.4 |
| VERACRUZ, VER. | 1,712,211 | 1,808,425 | 5.6 | 5,455,813 | 5,563,890 | 2.0 | 3,630,094 | 3,646,589 | 0.5 | 2,081,531 | 2,220,742 | 6.7 | 1,862,483 | 492,751 | (73.5) | 14,742,132 | 13,732,397 | (6.8) |
| COATZACOALCOS, VER. | 162,643 | 249,523 | 53.4 | 51,776 | 58,927 | 13.8 | 691,614 | 677,629 | (2.0) | 534,788 | 605,635 | 13.2 | 987,819 | 1,250,015 | 26.5 | 2,428,640 | 2,841,729 | 17.0 |
| FRONTERA, TAB. | - | - | N/C | - | - | N/C | - | - | N/C | - | - | N/C | - | - | N/C | - | - | N/C |
| CHILTEPEC, TAB. | - | - | N/C | - | - | N/C | - | - | N/C | - | - | N/C | - | - | N/C | - | - | N/C |
| DOS BOCAS, TAB. | 2,870 | 104,144 | 3,528.7 | - | 203 | N/C | 60,000 | 60,299 | 0.5 | - | 16,200 | N/C | - | - | N/C | 62,870 | 180,846 | 187.7 |
| CD. DEL CARMEN, CAMP. | - | 78 | N/C | - | - | N/C | - | - | N/C | - | - | N/C | - | - | N/C | - | 78 | N/C |
| SEYBAPLAYA, CAMP. | - | - | N/C | - | - | N/C | - | - | N/C | - | - | N/C | - | - | N/C | - | - | N/C |
| LERMA, CAMP. | - | - | N/C | - | - | N/C | - | - | N/C | - | - | N/C | - | - | N/C | - | - | N/C |
| CAYO ARCAS, CAMP. | - | - | N/C | - | - | N/C | - | - | N/C | - | - | N/C | - | - | N/C | - | - | N/C |
| PROGRESO, YUC. | 154,300 | 167,300 | 8.4 | 439,653 | 344,691 | (21.6) | 1,368,600 | 1,315,350 | (3.9) | 122,090 | 223,351 | 82.9 | 5,358 | 7,091 | 32.3 | 2,090,001 | 2,057,783 | (1.5) |
| LAS COLORADAS, YUC. | - | - | N/C | - | - | N/C | - | - | N/C | - | - | N/C | - | - | N/C | - | - | N/C |
| PUNTA SAM, Q. ROO | - | - | N/C | - | - | N/C | - | - | N/C | - | - | N/C | - | - | N/C | - | - | N/C |
| ISLA MUJERES, Q. ROO | - | - | N/C | - | - | N/C | - | - | N/C | - | - | N/C | - | - | N/C | - | - | N/C |
| PUERTO MORELOS, Q. ROO | 743 | 55 | (92.6) | 11,608 | 11,342 | (2.3) | - | - | N/C | - | - | N/C | - | - | N/C | 12,351 | 11,397 | (7.7) |
| COZUMEL, Q. ROO | - | - | N/C | - | - | N/C | - | - | N/C | - | - | N/C | - | - | N/C | - | - | N/C |
| PUNTA VENADO, Q. ROO | - | - | N/C | - | - | N/C | - | - | N/C | 3,013,733 | 1,820,049 | (39.6) | - | - | N/C | 3,013,733 | 1,820,049 | (39.6) |
| TOTAL | 7,975,321 | 8,560,934 | 7.3 | 27,550,837 | 29,818,577 | 8.2 | 8,426,379 | 8,311,992 | (1.4) | 20,667,939 | 19,847,861 | (4.0) | 6,437,434 | 5,462,491 | (15.1) | 71,057,910 | 72,001,855 | 1.3 |

NC: NO COMPARABLE

IMPORTACION POR TIPO DE CARGA EN PUERTOS COMERCIALES

Enero – junio

Toneladas

| UBICACION | GENERAL | | | | | | GRANELES | | | | | | OTROS FLUIDOS | | | TOTAL | | |
|------------------------------|------------------|------------------|--------------|-------------------|-------------------|--------------|------------------|------------------|--------------|------------------|------------------|-------------|------------------|------------------|---------------|-------------------|-------------------|--------------|
| | SUELTA | | | CONTENERIZADA | | | AGRICOLAS | | | MINERALES | | | 2021 | 2022 | % | 2021 | 2022 | % |
| | 2021 | 2022 | % | 2021 | 2022 | % | 2021 | 2022 | % | 2021 | 2022 | % | | | | | | |
| PACIFICO | 1,717,136 | 2,263,304 | 31.8 | 11,000,918 | 12,679,499 | 15.3 | 885,365 | 952,048 | 7.5 | 3,494,138 | 4,255,628 | 21.8 | 716,863 | 412,085 | (42.5) | 17,814,420 | 20,562,564 | 15.4 |
| ROSARITO, B.C. | - | - | N/C | - | - | N/C | - | - | N/C | - | - | N/C | - | - | N/C | - | - | N/C |
| EL SAUZAL, B.C. | - | - | N/C | - | - | N/C | - | - | N/C | - | - | N/C | - | - | N/C | - | - | N/C |
| ENSENADA, B.C. | 224,393 | 327,320 | 45.9 | 617,104 | 729,833 | 18.3 | - | - | N/C | 20,000 | 40,000 | 100.0 | 61,101 | 58,105 | (4.9) | 922,598 | 1,155,258 | 25.2 |
| ISLA DE CEDROS, B.C. | - | - | N/C | - | - | N/C | - | - | N/C | - | - | N/C | - | - | N/C | - | - | N/C |
| GUERRERO NEGRO, B.C.S. | - | - | N/C | - | - | N/C | - | - | N/C | - | - | N/C | - | - | N/C | - | - | N/C |
| SAN CARLOS, B.C.S. | - | - | N/C | - | - | N/C | - | - | N/C | - | - | N/C | - | - | N/C | - | - | N/C |
| LA PAZ, B.C.S. | 1,135 | 1,335 | 17.6 | - | - | N/C | - | - | N/C | - | - | N/C | - | - | N/C | 1,135 | 1,335 | 17.6 |
| PICHILINGUE, B.C.S. | 1,232 | 699 | (43.3) | - | 31,712 | N/C | - | - | N/C | - | - | N/C | - | - | N/C | 1,232 | 32,411 | 2,530.8 |
| SAN JUAN DE LA COSTA, B.C.S. | - | - | N/C | - | - | N/C | - | - | N/C | - | - | N/C | - | - | N/C | - | - | N/C |
| ISLA SAN MARCOS, B.C.S. | - | - | N/C | - | - | N/C | - | - | N/C | - | - | N/C | - | - | N/C | - | - | N/C |
| PUNTA SANTA MARIA, B.C.S. | - | - | N/C | - | - | N/C | - | - | N/C | - | - | N/C | - | - | N/C | - | - | N/C |
| SANTA ROSALIA, B.C.S. | - | - | N/C | - | - | N/C | - | - | N/C | - | - | N/C | - | - | N/C | - | - | N/C |
| GUAYMAS, SON. | 30,503 | 57,630 | 88.9 | 26,021 | 13,190 | (49.3) | - | - | N/C | 260,124 | 225,258 | (13.4) | 15,000 | 27,480 | 83.2 | 331,648 | 323,558 | (2.4) |
| TOPOLOBAMPO, SIN. | 50,915 | 19,732 | (61.2) | - | - | N/C | - | - | N/C | 354,964 | 338,481 | (4.6) | - | - | N/C | 405,879 | 358,213 | (11.7) |
| MAZATLAN, SIN. | 121,306 | 204,813 | 68.8 | 92,262 | 64,796 | (29.8) | - | - | N/C | - | - | N/C | - | - | N/C | 213,568 | 269,609 | 26.2 |
| MANZANILLO, COL. | 1,062,394 | 1,277,587 | 20.3 | 7,146,814 | 7,458,006 | 4.4 | 822,520 | 900,348 | 9.5 | 727,820 | 672,388 | (7.6) | - | - | N/C | 9,759,548 | 10,308,329 | 5.6 |
| CUYUTLAN, COL. | - | - | N/C | - | - | N/C | - | - | N/C | - | - | N/C | 268,823 | 90,535 | (66.3) | 268,823 | 90,535 | (66.3) |
| LAZARO CARDENAS, MICH. | 225,258 | 371,310 | 64.8 | 3,115,337 | 4,373,748 | 40.4 | 54,450 | 46,200 | (15.2) | 2,123,868 | 2,979,501 | 40.3 | 371,939 | 235,965 | (36.6) | 5,890,852 | 8,006,724 | 35.9 |
| ACAPULCO, GRO. | - | - | N/C | - | - | N/C | - | - | N/C | - | - | N/C | - | - | N/C | - | - | N/C |
| SALINA CRUZ, OAX. | - | - | N/C | - | - | N/C | 8,395 | 5,500 | (34.5) | - | - | N/C | - | - | N/C | 8,395 | 5,500 | (34.5) |
| PUERTO CHIAPAS, CHIS | - | 2,878 | N/C | 3,380 | 8,214 | 143.0 | - | - | N/C | 7,362 | - | N/C | - | - | N/C | 10,742 | 11,092 | 3.3 |
| GOLFO - CARIBE | 3,229,084 | 3,222,519 | (0.2) | 5,592,383 | 5,345,472 | (4.4) | 6,444,002 | 6,124,244 | (5.0) | 5,279,898 | 5,649,876 | 7.0 | 5,343,993 | 4,520,441 | (15.4) | 25,889,360 | 24,862,552 | (4.0) |
| ALTAMIRA, TAMP. | 1,599,406 | 1,617,675 | 1.1 | 1,985,456 | 1,777,315 | (10.5) | 510,852 | 438,864 | (14.1) | 2,161,054 | 2,289,044 | 5.9 | 1,737,899 | 1,933,959 | 11.3 | 7,994,667 | 8,056,857 | 0.8 |
| TAMPICO, TAMP. | 668,303 | 532,253 | (20.4) | 5,203 | 12,189 | 134.3 | - | - | N/C | 261,487 | 237,263 | (9.3) | 14,426 | - | N/C | 949,419 | 781,705 | (17.7) |
| TUXPAN, VER. | 85,830 | 80,528 | (6.2) | 47,398 | 51,849 | 9.4 | 604,070 | 488,475 | (19.1) | 175,861 | 88,200 | (49.8) | 1,024,848 | 1,225,146 | 19.5 | 1,938,007 | 1,934,198 | (0.2) |
| VERACRUZ, VER. | 762,281 | 717,958 | (5.8) | 3,421,651 | 3,380,874 | (1.2) | 3,406,354 | 3,351,280 | (1.6) | 2,054,646 | 2,212,605 | 7.7 | 1,862,483 | 492,751 | (73.5) | 11,507,415 | 10,155,468 | (11.7) |
| COATZACOALCOS, VER. | 87,043 | 130,911 | 50.4 | 6,488 | 2,403 | (63.0) | 554,126 | 530,275 | (4.3) | 504,760 | 583,213 | 15.5 | 698,979 | 861,494 | 23.3 | 1,851,396 | 2,108,296 | 13.9 |
| FRONTERA, TAB. | - | - | N/C | - | - | N/C | - | - | N/C | - | - | N/C | - | - | N/C | - | - | N/C |
| CHILTEPEC, TAB. | - | - | N/C | - | - | N/C | - | - | N/C | - | - | N/C | - | - | N/C | - | - | N/C |
| DOS BOCAS, TAB. | 1,681 | 103,920 | 6,082.0 | - | 203 | N/C | - | - | N/C | - | 16,200 | N/C | - | - | N/C | 1,681 | 120,323 | 7,057.8 |
| CD. DEL CARMEN, CAMP. | - | 78 | N/C | - | - | N/C | - | - | N/C | - | - | N/C | - | - | N/C | - | 78 | N/C |
| SEYBAPLAYA, CAMP. | - | - | N/C | - | - | N/C | - | - | N/C | - | - | N/C | - | - | N/C | - | - | N/C |
| LERMA, CAMP. | - | - | N/C | - | - | N/C | - | - | N/C | - | - | N/C | - | - | N/C | - | - | N/C |
| CAYO ARCAS, CAMP. | - | - | N/C | - | - | N/C | - | - | N/C | - | - | N/C | - | - | N/C | - | - | N/C |
| PROGRESO, YUC. | 23,856 | 39,172 | 64.2 | 120,849 | 113,342 | (6.2) | 1,368,600 | 1,315,350 | (3.9) | 122,090 | 223,351 | 82.9 | 5,358 | 7,091 | 32.3 | 1,640,753 | 1,698,306 | 3.5 |
| LAS COLORADAS, YUC. | - | - | N/C | - | - | N/C | - | - | N/C | - | - | N/C | - | - | N/C | - | - | N/C |
| PUNTA SAM, Q. ROO | - | - | N/C | - | - | N/C | - | - | N/C | - | - | N/C | - | - | N/C | - | - | N/C |
| ISLA MUJERES, Q. ROO | - | - | N/C | - | - | N/C | - | - | N/C | - | - | N/C | - | - | N/C | - | - | N/C |
| PUERTO MORELOS, Q. ROO | 684 | 24 | (96.5) | 5,338 | 7,297 | 36.7 | - | - | N/C | - | - | N/C | - | - | N/C | 6,022 | 7,321 | 21.6 |
| COZUMEL, Q. ROO | - | - | N/C | - | - | N/C | - | - | N/C | - | - | N/C | - | - | N/C | - | - | N/C |
| PUNTA VENADO, Q. ROO | - | - | N/C | - | - | N/C | - | - | N/C | - | - | N/C | - | - | N/C | - | - | N/C |
| TOTAL | 4,946,220 | 5,485,823 | 10.9 | 16,593,301 | 18,024,971 | 8.6 | 7,329,367 | 7,076,292 | (3.5) | 8,774,036 | 9,905,504 | 12.9 | 6,060,856 | 4,932,526 | (18.6) | 43,703,780 | 45,425,116 | 3.9 |

N/C : NO COMPARABLE

EXPORTACION POR TIPO DE CARGA EN PUERTOS COMERCIALES

Enero – junio

Toneladas

| UBICACION | GENERAL | | | | | | GRANELES | | | | | | OTROS FLUIDOS | | | TOTAL | | |
|------------------------------|------------------|------------------|---------------|-------------------|-------------------|--------------|------------------|------------------|-------------|-------------------|------------------|---------------|----------------|----------------|--------------|-------------------|-------------------|--------------|
| | SUELTA | | | CONTENERIZADA | | | AGRICOLAS | | | MINERALES | | | 2021 | 2022 | % | 2021 | 2022 | % |
| | 2021 | 2022 | % | 2021 | 2022 | % | 2021 | 2022 | % | 2021 | 2022 | % | | | | | | |
| PACIFICO | 1,393,184 | 1,051,352 | (24.5) | 6,312,385 | 7,192,193 | 13.9 | 586,688 | 642,330 | 9.5 | 8,250,932 | 7,631,396 | (7.5) | 57,939 | 121,450 | 109.6 | 16,601,128 | 16,638,721 | 0.2 |
| ROSARITO, B.C. | - | - | N/C | - | - | N/C | - | - | N/C | - | - | N/C | - | - | N/C | - | - | N/C |
| EL SAUZAL, B.C. | - | - | N/C | - | - | N/C | - | - | N/C | - | - | N/C | - | - | N/C | - | - | N/C |
| ENSENADA, B.C. | 1,445 | - | N/C | 380,536 | 348,453 | (8.4) | - | - | N/C | - | - | N/C | - | - | N/C | 381,981 | 348,453 | (8.8) |
| ISLA DE CEDROS, B.C. | - | - | N/C | - | - | N/C | - | - | N/C | 3,195,487 | 3,323,631 | 4.0 | - | - | N/C | 3,195,487 | 3,323,631 | 4.0 |
| GUERRERO NEGRO, B.C.S. | - | - | N/C | - | - | N/C | - | - | N/C | - | - | N/C | - | - | N/C | - | - | N/C |
| SAN CARLOS, B.C.S. | - | - | N/C | - | - | N/C | - | - | N/C | - | - | N/C | - | - | N/C | - | - | N/C |
| LA PAZ, B.C.S. | 1,515 | 336 | (77.8) | - | - | N/C | - | - | N/C | - | - | N/C | - | - | N/C | 1,515 | 336 | (77.8) |
| PICHILINGUE, B.C.S. | 467 | 257 | (45.0) | - | - | N/C | - | - | N/C | - | - | N/C | - | - | N/C | 467 | 257 | (45.0) |
| SAN JUAN DE LA COSTA, B.C.S. | - | - | N/C | - | - | N/C | - | - | N/C | - | - | N/C | - | - | N/C | - | - | N/C |
| ISLA SAN MARCOS, B.C.S. | - | - | N/C | - | - | N/C | - | - | N/C | 1,139,609 | 929,582 | (18.4) | - | - | N/C | 1,139,609 | 929,582 | (18.4) |
| PUNTA SANTA MARIA, B.C.S. | - | - | N/C | - | - | N/C | - | - | N/C | 365,641 | 543,633 | 48.7 | - | - | N/C | 365,641 | 543,633 | 48.7 |
| SANTA ROSALIA, B.C.S. | - | - | N/C | - | - | N/C | - | - | N/C | - | - | N/C | - | - | N/C | - | - | N/C |
| GUAYMAS, SON. | - | - | N/C | 73,840 | 52,389 | (29.1) | 288,231 | 430,341 | 49.3 | 1,416,661 | 1,128,472 | (20.3) | 12,642 | - | N/C | 1,791,374 | 1,611,202 | (10.1) |
| TOPOLOBAMPO, SIN. | - | - | N/C | - | - | N/C | 182,984 | 98,419 | (46.2) | 46,628 | - | N/C | - | - | N/C | 229,612 | 98,419 | (57.1) |
| MAZATLAN, SIN. | 84,593 | 75,561 | (10.7) | 108,901 | 90,801 | (16.6) | - | - | N/C | - | - | N/C | - | - | N/C | 193,494 | 166,362 | (14.0) |
| MANZANILLO, COL. | 3,818 | 16,906 | 342.8 | 4,020,903 | 3,734,033 | (7.1) | - | - | N/C | 1,366,906 | 768,264 | (43.8) | - | - | N/C | 5,391,627 | 4,519,203 | (16.2) |
| CUYUTLAN, COL. | - | - | N/C | - | - | N/C | - | - | N/C | - | - | N/C | - | - | N/C | - | - | N/C |
| LAZARO CARDENAS, MICH. | 1,294,642 | 958,292 | (26.0) | 1,628,073 | 2,879,781 | 76.9 | - | - | N/C | 720,000 | 937,814 | 30.3 | - | 98,975 | N/C | 3,642,715 | 4,874,862 | 33.8 |
| ACAPULCO, GRO. | 6,704 | - | N/C | - | - | N/C | - | - | N/C | - | - | N/C | - | - | N/C | 6,704 | - | N/C |
| SALINA CRUZ, OAX. | - | - | N/C | - | - | N/C | 53,000 | 58,600 | 10.6 | - | - | N/C | 45,297 | 22,475 | (50.4) | 98,297 | 81,075 | (17.5) |
| PUERTO CHIAPAS, CHIS | - | - | N/C | 100,132 | 86,736 | (13.4) | 62,473 | 54,970 | (12.0) | - | - | N/C | - | - | N/C | 162,605 | 141,706 | (12.9) |
| GOLFO - CARIBE | 1,635,917 | 2,023,759 | 23.7 | 4,645,151 | 4,601,413 | (0.9) | 510,324 | 593,370 | 16.3 | 3,642,971 | 2,310,961 | (36.6) | 318,639 | 408,515 | 28.2 | 10,753,002 | 9,938,018 | (7.6) |
| ALTAMIRA, TAMP. | 342,989 | 396,308 | 15.5 | 2,043,707 | 1,908,283 | (6.6) | - | - | N/C | 322,467 | 202,021 | (37.4) | - | - | N/C | 2,709,163 | 2,506,612 | (7.5) |
| TAMPICO, TAMP. | 127,857 | 286,362 | 124.0 | 73,567 | 54,927 | (25.3) | 89,096 | 90,408 | 1.5 | 249,858 | 258,332 | 3.4 | 26,982 | 19,994 | (25.9) | 567,360 | 710,023 | 25.1 |
| TUXPAN, VER. | 7,849 | 3,627 | (53.8) | 123,353 | 163,269 | 32.4 | - | - | N/C | - | - | N/C | 2,817 | - | N/C | 134,019 | 166,896 | 24.5 |
| VERACRUZ, VER. | 949,930 | 1,090,467 | 14.8 | 2,034,162 | 2,183,016 | 7.3 | 223,740 | 295,309 | 32.0 | 26,885 | 8,137 | (69.7) | - | - | N/C | 3,234,717 | 3,576,929 | 10.6 |
| COATZACOALCOS, VER. | 75,600 | 118,612 | 56.9 | 45,288 | 56,524 | 24.8 | 137,488 | 147,354 | 7.2 | 30,028 | 22,422 | (25.3) | 288,840 | 388,521 | 34.5 | 577,244 | 733,433 | 27.1 |
| FRONTERA, TAB. | - | - | N/C | - | - | N/C | - | - | N/C | - | - | N/C | - | - | N/C | - | - | N/C |
| CHILTEPEC, TAB. | - | - | N/C | - | - | N/C | - | - | N/C | - | - | N/C | - | - | N/C | - | - | N/C |
| DOS BOCAS, TAB. | 1,189 | 224 | (81.2) | - | - | N/C | 60,000 | 60,299 | 0.5 | - | - | N/C | - | - | N/C | 61,189 | 60,523 | (1.1) |
| CD. DEL CARMEN, CAMP. | - | - | N/C | - | - | N/C | - | - | N/C | - | - | N/C | - | - | N/C | - | - | N/C |
| SEYBAPLAYA, CAMP. | - | - | N/C | - | - | N/C | - | - | N/C | - | - | N/C | - | - | N/C | - | - | N/C |
| LERMA, CAMP. | - | - | N/C | - | - | N/C | - | - | N/C | - | - | N/C | - | - | N/C | - | - | N/C |
| CAYO ARCAS, CAMP. | - | - | N/C | - | - | N/C | - | - | N/C | - | - | N/C | - | - | N/C | - | - | N/C |
| PROGRESO, YUC. | 130,444 | 128,128 | (1.8) | 318,804 | 231,349 | (27.4) | - | - | N/C | - | - | N/C | - | - | N/C | 449,248 | 359,477 | (20.0) |
| LAS COLORADAS, YUC. | - | - | N/C | - | - | N/C | - | - | N/C | - | - | N/C | - | - | N/C | - | - | N/C |
| PUNTA SAM, Q. ROO | - | - | N/C | - | - | N/C | - | - | N/C | - | - | N/C | - | - | N/C | - | - | N/C |
| ISLA MUJERES, Q. ROO | - | - | N/C | - | - | N/C | - | - | N/C | - | - | N/C | - | - | N/C | - | - | N/C |
| PUERTO MORELOS, Q. ROO | 59 | 31 | (47.5) | 6,270 | 4,045 | (35.5) | - | - | N/C | - | - | N/C | - | - | N/C | 6,329 | 4,076 | (35.6) |
| COZUMEL, Q. ROO | - | - | N/C | - | - | N/C | - | - | N/C | - | - | N/C | - | - | N/C | - | - | N/C |
| PUNTA VENADO, Q. ROO | - | - | N/C | - | - | N/C | - | - | N/C | 3,013,733 | 1,820,049 | (39.6) | - | - | N/C | 3,013,733 | 1,820,049 | (39.6) |
| TOTAL | 3,029,101 | 3,075,111 | 1.5 | 10,957,536 | 11,793,606 | 7.6 | 1,097,012 | 1,235,700 | 12.6 | 11,893,903 | 9,942,357 | (16.4) | 376,578 | 529,965 | 40.7 | 27,354,130 | 26,576,739 | (2.8) |

NC : NO COMPARABLE

CABOTAJE POR TIPO DE CARGA EN PUERTOS COMERCIALES

Enero – junio

Toneladas

| UBICACION | GENERAL | | | | | | GRANELES | | | | | | OTROS FLUIDOS | | | TOTAL | | |
|------------------------------|------------------|------------------|--------------|---------------|---------------|-------------|---------------|-------|------------|-------------------|-------------------|--------------|---------------|---------------|---------------|-------------------|-------------------|-------------|
| | SUELTA | | | CONTENERIZADA | | | AGRICOLAS | | | MINERALES | | | 2021 | 2022 | % | 2021 | 2022 | % |
| | 2021 | 2022 | % | 2021 | 2022 | % | 2021 | 2022 | % | 2021 | 2022 | % | | | | | | |
| PACIFICO | 3,713,696 | 4,240,882 | 14.2 | 32,416 | 36,243 | 11.8 | 55,534 | - | N/C | 10,633,513 | 11,580,149 | 8.9 | 2,507 | 21,984 | 776.9 | 14,437,666 | 15,879,258 | 10.0 |
| ROSARITO, B.C. | - | - | N/C | - | - | N/C | - | - | N/C | - | - | N/C | - | - | N/C | - | - | N/C |
| EL SAUZAL, B.C. | 64,450 | 61,031 | (5.3) | - | - | N/C | - | - | N/C | - | - | N/C | - | - | N/C | 64,450 | 61,031 | (5.3) |
| ENSENADA, B.C. | 10,077 | 34,986 | 247.2 | - | - | N/C | - | - | N/C | 283,354 | 214,456 | (24.3) | - | - | N/C | 293,431 | 249,442 | (15.0) |
| ISLA DE CEDROS, B.C. | - | - | N/C | - | - | N/C | - | - | N/C | 3,087,191 | 3,472,697 | 12.5 | - | - | N/C | 3,087,191 | 3,472,697 | 12.5 |
| GUERRERO NEGRO, B.C.S. | - | - | N/C | - | - | N/C | - | - | N/C | 2,950,355 | 3,480,618 | 18.0 | - | - | N/C | 2,950,355 | 3,480,618 | 18.0 |
| SAN CARLOS, B.C.S. | 29,438 | 45,739 | 55.4 | - | - | N/C | - | - | N/C | - | - | N/C | - | - | N/C | 29,438 | 45,739 | 55.4 |
| LA PAZ, B.C.S. | 669,768 | 732,938 | 9.4 | - | - | N/C | - | - | N/C | - | - | N/C | - | - | N/C | 669,768 | 732,938 | 9.4 |
| PICHILINGUE, B.C.S. | 1,076,686 | 1,275,537 | 18.5 | - | - | N/C | - | - | N/C | 125,314 | 143,277 | 14.3 | - | 13,477 | N/C | 1,202,000 | 1,432,291 | 19.2 |
| SAN JUAN DE LA COSTA, B.C.S. | - | - | N/C | - | - | N/C | - | - | N/C | 250,811 | 405,356 | 61.6 | - | - | N/C | 250,811 | 405,356 | 61.6 |
| ISLA SAN MARCOS, B.C.S. | 4,779 | 4,826 | 1.0 | - | - | N/C | - | - | N/C | - | - | N/C | - | - | N/C | 4,779 | 4,826 | 1.0 |
| PUNTA SANTA MARIA, B.C.S. | - | - | N/C | - | - | N/C | - | - | N/C | 81,408 | 23,908 | (70.6) | - | - | N/C | 81,408 | 23,908 | (70.6) |
| SANTA ROSALIA, B.C.S. | 10,722 | 4,826 | (55.0) | - | - | N/C | - | - | N/C | - | - | N/C | - | - | N/C | 10,722 | 4,826 | (55.0) |
| GUAYMAS, SON. | 2,784 | - | N/C | - | - | N/C | - | - | N/C | 875,092 | 892,637 | 2.0 | - | - | N/C | 877,876 | 892,637 | 1.7 |
| TOPOLOBAMPO, SIN. | 1,046,848 | 1,251,589 | 19.6 | - | - | N/C | 33,271 | - | N/C | 92,192 | 176,316 | 91.2 | - | - | N/C | 1,172,311 | 1,427,905 | 21.8 |
| MAZATLAN, SIN. | 718,585 | 778,542 | 8.3 | 16,208 | 18,123 | 11.8 | - | - | N/C | - | - | N/C | - | - | N/C | 734,793 | 796,665 | 8.4 |
| MANZANILLO, COL. | 6,801 | 7,156 | 5.2 | - | - | N/C | - | - | N/C | 955,397 | 898,560 | (5.9) | - | - | N/C | 962,198 | 905,716 | (5.9) |
| CUYUTLAN, COL. | - | - | N/C | - | - | N/C | - | - | N/C | - | - | N/C | - | - | N/C | - | - | N/C |
| LAZARO CARDENAS, MICH. | 61,719 | 33,280 | (46.1) | - | - | N/C | - | - | N/C | 1,932,399 | 1,872,324 | (3.1) | - | - | N/C | 1,994,118 | 1,905,604 | (4.4) |
| ACAPULCO, GRO. | - | - | N/C | - | - | N/C | - | - | N/C | - | - | N/C | - | - | N/C | - | - | N/C |
| SALINA CRUZ, OAX. | - | - | N/C | 16,208 | 18,120 | 11.8 | - | - | N/C | - | - | N/C | 2,507 | 8,507 | 239.3 | 18,715 | 26,627 | 42.3 |
| PUERTO CHIAPAS, CHIS | 11,039 | 10,432 | (5.5) | - | - | N/C | 22,263 | (5.5) | N/C | - | - | N/C | - | - | N/C | 33,302 | 10,432 | (68.7) |
| GOLFO - CARIBE | 2,380,101 | 2,333,241 | (2.0) | - | - | N/C | - | - | N/C | 547,144 | 1,605,051 | 193.4 | 81,640 | 57,459 | (29.6) | 3,008,885 | 3,995,751 | 32.8 |
| ALTAMIRA, TAMPS. | 9,299 | 51 | (99.5) | - | - | N/C | - | - | N/C | - | 14,682 | N/C | 14,547 | - | N/C | 23,846 | 14,733 | (38.2) |
| TAMPICO, TAMPS. | 66,841 | 8,054 | (88.0) | - | - | N/C | - | - | N/C | 277,398 | 185,681 | (33.1) | 19,593 | - | N/C | 363,832 | 193,735 | (46.8) |
| TUXPAN, VER. | 16,171 | 275 | (98.3) | - | - | N/C | - | - | N/C | - | - | N/C | - | - | N/C | 16,171 | 275 | (98.3) |
| VERACRUZ, VER. | - | - | N/C | - | - | N/C | - | - | N/C | - | 600,370 | N/C | - | - | N/C | - | 600,370 | N/C |
| COATZACOALCOS, VER. | 53,304 | 6,600 | (87.6) | - | - | N/C | - | - | N/C | 138,338 | 79,427 | (42.6) | - | - | N/C | 191,642 | 86,027 | (55.1) |
| FRONTERA, TAB. | 14,350 | 27,911 | 94.5 | - | - | N/C | - | - | N/C | - | 607 | N/C | - | 4,094 | N/C | 14,350 | 32,612 | 127.3 |
| CHILTEPEC, TAB. | 4,219 | 687 | (83.7) | - | - | N/C | - | - | N/C | - | - | N/C | - | - | N/C | 4,219 | 687 | (83.7) |
| DOS BOCAS, TAB. | 1,396,250 | 1,112,387 | (20.3) | - | - | N/C | - | - | N/C | 7,569 | 7,867 | 3.9 | 43,689 | 53,365 | 22.1 | 1,447,508 | 1,173,619 | (18.9) |
| CD. DEL CARMEN, CAMP. | 158,797 | 168,426 | 6.1 | - | - | N/C | - | - | N/C | 7,540 | - | N/C | 3,811 | - | N/C | 170,148 | 168,426 | (1.0) |
| SEYBAPLAYA, CAMP. | 17,436 | 13,558 | (22.2) | - | - | N/C | - | - | N/C | - | 159,912 | N/C | - | - | N/C | 17,436 | 173,470 | 894.9 |
| LERMA, CAMP. | - | - | N/C | - | - | N/C | - | - | N/C | - | - | N/C | - | - | N/C | - | - | N/C |
| CAYO ARCAS, CAMP. | - | - | N/C | - | - | N/C | - | - | N/C | - | - | N/C | - | - | N/C | - | - | N/C |
| PROGRESO, YUC. | 12,667 | - | N/C | - | - | N/C | - | - | N/C | - | 456,359 | N/C | - | - | N/C | 12,667 | 456,359 | 3,502.7 |
| LAS COLORADAS, YUC. | - | - | N/C | - | - | N/C | - | - | N/C | - | - | N/C | - | - | N/C | - | - | N/C |
| PUNTA SAM, Q. ROO | 30,883 | 134,338 | 335.0 | - | - | N/C | - | - | N/C | - | - | N/C | - | - | N/C | 30,883 | 134,338 | 335.0 |
| ISLA MUJERES, Q. ROO | 30,883 | 134,338 | 335.0 | - | - | N/C | - | - | N/C | - | - | N/C | - | - | N/C | 30,883 | 134,338 | 335.0 |
| PUERTO MORELOS, Q. ROO | 13 | - | N/C | - | - | N/C | - | - | N/C | - | - | N/C | - | - | N/C | 13 | - | N/C |
| COZUMEL, Q. ROO | 284,494 | 363,308 | 27.7 | - | - | N/C | - | - | N/C | - | - | N/C | - | - | N/C | 284,494 | 363,308 | 27.7 |
| PUNTA VENADO, Q. ROO | 284,494 | 363,308 | 27.7 | - | - | N/C | - | - | N/C | 116,299 | 100,146 | (13.9) | - | - | N/C | 400,793 | 463,454 | 15.6 |
| TOTAL | 6,093,797 | 6,574,123 | 7.9 | 32,416 | 36,243 | 11.8 | 55,534 | - | N/C | 11,180,657 | 13,185,200 | 17.9 | 84,147 | 79,443 | (5.6) | 17,446,551 | 19,875,009 | 13.9 |

N/C: NO COMPARABLE

ENTRADAS POR TIPO DE CARGA EN PUERTOS COMERCIALES

Enero – junio

Toneladas

| UBICACION | GENERAL | | | | | | GRANELES | | | | | | OTROS FLUIDOS | | | TOTAL | | |
|------------------------------|------------------|------------------|-------------|---------------|---------------|-------------|---------------|-------|------------|------------------|------------------|--------------|---------------|---------------|---------------|------------------|------------------|-------------|
| | SUELTA | | | CONTENERIZADA | | | AGRICOLAS | | | MINERALES | | | 2021 | 2022 | % | 2021 | 2022 | % |
| | 2021 | 2022 | % | 2021 | 2022 | % | 2021 | 2022 | % | 2021 | 2022 | % | | | | | | |
| PACIFICO | 1,900,623 | 2,202,171 | 15.9 | 16,208 | 18,123 | 11.8 | 22,263 | - | N/C | 5,486,813 | 5,820,115 | 6.1 | - | 13,477 | N/C | 7,425,907 | 8,053,886 | 8.5 |
| ROSARITO, B.C. | - | - | N/C | - | - | N/C | - | - | N/C | - | - | N/C | - | - | N/C | - | - | N/C |
| EL SAUZAL, B.C. | 53,445 | 56,224 | 5.2 | - | - | N/C | - | - | N/C | - | - | N/C | - | - | N/C | 53,445 | 56,224 | 5.2 |
| ENSENADA, B.C. | 10,077 | 11,974 | 18.8 | - | - | N/C | - | - | N/C | 283,354 | 214,456 | (24.3) | - | - | N/C | 293,431 | 226,430 | (22.8) |
| ISLA DE CEDROS, B.C. | - | - | N/C | - | - | N/C | - | - | N/C | 3,087,191 | 3,472,697 | 12.5 | - | - | N/C | 3,087,191 | 3,472,697 | 12.5 |
| GUERRERO NEGRO, B.C.S. | - | - | N/C | - | - | N/C | - | - | N/C | - | - | N/C | - | - | N/C | - | - | N/C |
| SAN CARLOS, B.C.S. | 29,384 | 45,734 | 55.6 | - | - | N/C | - | - | N/C | - | - | N/C | - | - | N/C | 29,384 | 45,734 | 55.6 |
| LA PAZ, B.C.S. | 398,643 | 445,354 | 11.7 | - | - | N/C | - | - | N/C | - | - | N/C | - | - | N/C | 398,643 | 445,354 | 11.7 |
| PICHILINGUE, B.C.S. | 735,434 | 897,087 | 22.0 | - | - | N/C | - | - | N/C | 125,314 | 143,277 | 14.3 | - | 13,477 | N/C | 860,748 | 1,053,841 | 22.4 |
| SAN JUAN DE LA COSTA, B.C.S. | - | - | N/C | - | - | N/C | - | - | N/C | - | - | N/C | - | - | N/C | - | - | N/C |
| ISLA SAN MARCOS, B.C.S. | 2,648 | 2,607 | (1.5) | - | - | N/C | - | - | N/C | - | - | N/C | - | - | N/C | 2,648 | 2,607 | (1.5) |
| PUNTA SANTA MARIA, B.C.S. | - | - | N/C | - | - | N/C | - | - | N/C | - | - | N/C | - | - | N/C | - | - | N/C |
| SANTA ROSALIA, B.C.S. | 5,734 | 2,219 | (61.3) | - | - | N/C | - | - | N/C | - | - | N/C | - | - | N/C | 5,734 | 2,219 | (61.3) |
| GUAYMAS, SON. | 672 | - | N/C | - | - | N/C | - | - | N/C | 58,555 | 88,168 | 50.6 | - | - | N/C | 59,227 | 88,168 | 48.9 |
| TOPOLOBAMPO, SIN. | 325,569 | 376,327 | 15.6 | - | - | N/C | - | - | N/C | - | - | N/C | - | - | N/C | 325,569 | 376,327 | 15.6 |
| MAZATLAN, SIN. | 321,177 | 347,058 | 8.1 | 16,208 | 18,123 | 11.8 | - | - | N/C | - | - | N/C | - | - | N/C | 337,385 | 365,181 | 8.2 |
| MANZANILLO, COL. | 6,801 | 7,156 | 5.2 | - | - | N/C | - | - | N/C | - | 29,193 | N/C | - | - | N/C | 6,801 | 36,349 | 434.5 |
| CUYUTLAN, COL. | - | - | N/C | - | - | N/C | - | - | N/C | - | - | N/C | - | - | N/C | - | - | N/C |
| LAZARO CARDENAS, MICH. | - | - | N/C | - | - | N/C | - | - | N/C | 1,932,399 | 1,872,324 | (3.1) | - | - | N/C | 1,932,399 | 1,872,324 | (3.1) |
| ACAPULCO, GRO. | - | - | N/C | - | - | N/C | - | - | N/C | - | - | N/C | - | - | N/C | - | - | N/C |
| SALINA CRUZ, OAX. | - | - | N/C | - | - | N/C | - | - | N/C | - | - | N/C | - | - | N/C | - | - | N/C |
| PUERTO CHIAPAS, CHIS | 11,039 | 10,431 | (5.5) | - | - | N/C | 22,263 | (5.5) | N/C | - | - | N/C | - | - | N/C | 33,302 | 10,431 | (68.7) |
| GOLFO - CARIBE | 621,551 | 723,463 | 16.4 | - | - | N/C | - | - | N/C | 256,856 | 796,376 | 210.0 | 19,109 | 8,963 | (53.1) | 897,516 | 1,528,802 | 70.3 |
| ALTAMIRA, TAMPS. | - | 51 | N/C | - | - | N/C | - | - | N/C | - | - | N/C | 3,793 | - | N/C | 3,793 | 51 | (98.7) |
| TAMPICO, TAMPS. | 27,152 | - | N/C | - | - | N/C | - | - | N/C | 1,235 | - | N/C | 1,276 | - | N/C | 29,663 | - | N/C |
| TUXPAN, VER. | - | 110 | N/C | - | - | N/C | - | - | N/C | - | - | N/C | - | - | N/C | - | 110 | N/C |
| VERACRUZ, VER. | - | - | N/C | - | - | N/C | - | - | N/C | - | - | N/C | - | - | N/C | - | - | N/C |
| COATZACOALCOS, VER. | 2,613 | - | N/C | - | - | N/C | - | - | N/C | 138,338 | 79,427 | (42.6) | - | - | N/C | 140,951 | 79,427 | (43.6) |
| FRONTERA, TAB. | 7,620 | 13,844 | 81.7 | - | - | N/C | - | - | N/C | - | 532 | N/C | - | 2,734 | N/C | 7,620 | 17,110 | 124.5 |
| CHILTEPEC, TAB. | 2,776 | 443 | (84.0) | - | - | N/C | - | - | N/C | - | - | N/C | - | - | N/C | 2,776 | 443 | (84.0) |
| DOS BOCAS, TAB. | 175,615 | 130,182 | (25.9) | - | - | N/C | - | - | N/C | 31 | - | N/C | 11,739 | 6,229 | (46.9) | 187,385 | 136,411 | (27.2) |
| CD. DEL CARMEN, CAMP. | 67,736 | 74,691 | 10.3 | - | - | N/C | - | - | N/C | 953 | - | N/C | 2,301 | - | N/C | 70,990 | 74,691 | 5.2 |
| SEYBAPLAYA, CAMP. | 10,292 | 6,496 | (36.9) | - | - | N/C | - | - | N/C | - | 159,912 | N/C | - | - | N/C | 10,292 | 166,408 | 1,516.9 |
| LERMA, CAMP. | - | - | N/C | - | - | N/C | - | - | N/C | - | - | N/C | - | - | N/C | - | - | N/C |
| CAYO ARCAS, CAMP. | - | - | N/C | - | - | N/C | - | - | N/C | - | - | N/C | - | - | N/C | - | - | N/C |
| PROGRESO, YUC. | 12,357 | - | N/C | - | - | N/C | - | - | N/C | - | 456,359 | N/C | - | - | N/C | 12,357 | 456,359 | 3,593.1 |
| LAS COLORADAS, YUC. | - | - | N/C | - | - | N/C | - | - | N/C | - | - | N/C | - | - | N/C | - | - | N/C |
| PUNTA SAM, Q. ROO | 11,363 | 58,827 | 417.7 | - | - | N/C | - | - | N/C | - | - | N/C | - | - | N/C | 11,363 | 58,827 | 417.7 |
| ISLA MUJERES, Q. ROO | 19,520 | 75,511 | 286.8 | - | - | N/C | - | - | N/C | - | - | N/C | - | - | N/C | 19,520 | 75,511 | 286.8 |
| PUERTO MORELOS, Q. ROO | 13 | - | N/C | - | - | N/C | - | - | N/C | - | - | N/C | - | - | N/C | - | - | N/C |
| COZUMEL, Q. ROO | 206,814 | 260,496 | 26.0 | - | - | N/C | - | - | N/C | - | - | N/C | - | - | N/C | 206,814 | 260,496 | 26.0 |
| PUNTA VENADO, Q. ROO | 77,680 | 102,812 | 32.4 | - | - | N/C | - | - | N/C | 116,299 | 100,146 | (13.9) | - | - | N/C | 193,979 | 202,958 | 4.6 |
| TOTAL | 2,522,174 | 2,925,634 | 16.0 | 16,208 | 18,123 | 11.8 | 22,263 | - | N/C | 5,743,669 | 6,616,491 | 15.2 | 19,109 | 22,440 | 17.4 | 8,323,423 | 9,582,688 | 15.1 |

NC : NO COMPARABLE

SALIDAS POR TIPO DE CARGA EN PUERTOS COMERCIALES

Enero – junio

Toneladas

| UBICACION | GENERAL | | | | | | GRANELES | | | | | | OTROS FLUIDOS | | | TOTAL | | |
|------------------------------|------------------|------------------|--------------|---------------|---------------|-------------|---------------|------|------------|------------------|------------------|--------------|---------------|---------------|---------------|------------------|-------------------|-------------|
| | SUELTA | | | CONTENERIZADA | | | AGRICOLAS | | | MINERALES | | | 2021 | 2022 | % | 2021 | 2022 | % |
| | 2021 | 2022 | % | 2021 | 2022 | % | 2021 | 2022 | % | 2021 | 2022 | % | | | | | | |
| PACIFICO | 1,813,073 | 2,038,711 | 12.4 | 16,208 | 18,120 | 11.8 | 33,271 | - | N/C | 5,146,700 | 5,760,034 | 11.9 | 2,507 | 8,507 | 239.3 | 7,011,759 | 7,825,372 | 11.6 |
| ROSARITO, B.C. | - | - | N/C | - | - | N/C | - | - | N/C | - | - | N/C | - | - | N/C | - | - | N/C |
| EL SAUZAL, B.C. | 11,005 | 4,807 | (56.3) | - | - | N/C | - | - | N/C | - | - | N/C | - | - | N/C | 11,005 | 4,807 | (56.3) |
| ENSENADA, B.C. | - | 23,012 | N/C | - | - | N/C | - | - | N/C | - | - | N/C | - | - | N/C | - | 23,012 | N/C |
| ISLA DE CEDROS, B.C. | - | - | N/C | - | - | N/C | - | - | N/C | - | - | N/C | - | - | N/C | - | - | N/C |
| GUERRERO NEGRO, B.C.S. | - | - | N/C | - | - | N/C | - | - | N/C | 2,950,355 | 3,480,618 | 18.0 | - | - | N/C | 2,950,355 | 3,480,618 | 18.0 |
| SAN CARLOS, B.C.S. | 54 | 5 | (90.7) | - | - | N/C | - | - | N/C | - | - | N/C | - | - | N/C | 54 | 5 | (90.7) |
| LA PAZ, B.C.S. | 271,125 | 287,584 | 6.1 | - | - | N/C | - | - | N/C | - | - | N/C | - | - | N/C | 271,125 | 287,584 | 6.1 |
| PICHILINGUE, B.C.S. | 341,252 | 378,450 | 10.9 | - | - | N/C | - | - | N/C | - | - | N/C | - | - | N/C | 341,252 | 378,450 | 10.9 |
| SAN JUAN DE LA COSTA, B.C.S. | - | - | N/C | - | - | N/C | - | - | N/C | 250,811 | 405,356 | 61.6 | - | - | N/C | 250,811 | 405,356 | 61.6 |
| ISLA SAN MARCOS, B.C.S. | 2,131 | 2,219 | 4.1 | - | - | N/C | - | - | N/C | - | - | N/C | - | - | N/C | 2,131 | 2,219 | 4.1 |
| PUNTA SANTA MARIA, B.C.S. | - | - | N/C | - | - | N/C | - | - | N/C | 81,408 | 23,908 | (70.6) | - | - | N/C | 81,408 | 23,908 | (70.6) |
| SANTA ROSALIA, B.C.S. | 4,988 | 2,607 | (47.7) | - | - | N/C | - | - | N/C | - | - | N/C | - | - | N/C | 4,988 | 2,607 | (47.7) |
| GUAYMAS, SON. | 2,112 | - | N/C | - | - | N/C | - | - | N/C | 816,537 | 804,469 | (1.5) | - | - | N/C | 818,649 | 804,469 | (1.7) |
| TOPOLOBAMPO, SIN. | 721,279 | 875,262 | 21.3 | - | - | N/C | 33,271 | - | N/C | 92,192 | 176,316 | 91.2 | - | - | N/C | 846,742 | 1,051,578 | 24.2 |
| MAZATLAN, SIN. | 397,408 | 431,484 | 8.6 | - | - | N/C | - | - | N/C | - | - | N/C | - | - | N/C | 397,408 | 431,484 | 8.6 |
| MANZANILLO, COL. | - | - | N/C | - | - | N/C | - | - | N/C | 955,397 | 869,367 | (9.0) | - | - | N/C | 955,397 | 869,367 | (9.0) |
| CUYUTLAN, COL. | - | - | N/C | - | - | N/C | - | - | N/C | - | - | N/C | - | - | N/C | - | - | N/C |
| LAZARO CARDENAS, MICH. | 61,719 | 33,280 | (46.1) | - | - | N/C | - | - | N/C | - | - | N/C | - | - | N/C | 61,719 | 33,280 | (46.1) |
| ACAPULCO, GRO. | - | - | N/C | - | - | N/C | - | - | N/C | - | - | N/C | - | - | N/C | - | - | N/C |
| SALINA CRUZ, OAX. | - | - | N/C | 16,208 | 18,120 | 11.8 | - | - | N/C | - | - | N/C | 2,507 | 8,507 | 239.3 | 18,715 | 26,627 | 42.3 |
| PUERTO CHIAPAS, CHIS | - | 1 | N/C | - | - | N/C | - | - | N/C | - | - | N/C | - | - | N/C | - | 1 | N/C |
| GOLFO - CARIBE | 1,758,550 | 1,609,778 | (8.5) | - | - | N/C | - | - | N/C | 290,288 | 808,675 | 178.6 | 62,531 | 48,496 | (22.4) | 2,111,369 | 2,466,949 | 16.8 |
| ALTAMIRA, TAMPS. | 9,299 | - | N/C | - | - | N/C | - | - | N/C | - | 14,682 | N/C | 10,754 | - | N/C | 20,053 | 14,682 | (26.8) |
| TAMPICO, TAMPS. | 39,689 | 8,054 | (79.7) | - | - | N/C | - | - | N/C | 276,163 | 185,681 | (32.8) | 18,317 | - | N/C | 334,169 | 193,735 | (42.0) |
| TUXPAN, VER. | 16,171 | 165 | (99.0) | - | - | N/C | - | - | N/C | - | - | N/C | - | - | N/C | 16,171 | 165 | (99.0) |
| VERACRUZ, VER. | - | - | N/C | - | - | N/C | - | - | N/C | - | 600,370 | N/C | - | - | N/C | - | 600,370 | N/C |
| COATZACOALCOS, VER. | 50,691 | 6,600 | (87.0) | - | - | N/C | - | - | N/C | - | - | N/C | - | - | N/C | 50,691 | 6,600 | (87.0) |
| FRONTERA, TAB. | 6,730 | 14,067 | 109.0 | - | - | N/C | - | - | N/C | - | 75 | N/C | - | 1,360 | N/C | 6,730 | 15,502 | 130.3 |
| CHILTEPEC, TAB. | 1,443 | 244 | (83.1) | - | - | N/C | - | - | N/C | - | - | N/C | - | - | N/C | 1,443 | 244 | (83.1) |
| DOS BOCAS, TAB. | 1,220,635 | 982,205 | (19.5) | - | - | N/C | - | - | N/C | 7,538 | 7,867 | 4.4 | 31,950 | 47,136 | 47.5 | 1,260,123 | 1,037,208 | (17.7) |
| CD. DEL CARMEN, CAMP. | 91,061 | 93,735 | 2.9 | - | - | N/C | - | - | N/C | 6,587 | - | N/C | 1,510 | - | N/C | 99,158 | 93,735 | (5.5) |
| SEYBAPLAYA, CAMP. | 7,144 | 7,062 | (1.1) | - | - | N/C | - | - | N/C | - | - | N/C | - | - | N/C | 7,144 | 7,062 | (1.1) |
| LERMA, CAMP. | - | - | N/C | - | - | N/C | - | - | N/C | - | - | N/C | - | - | N/C | - | - | N/C |
| CAYO ARCAS, CAMP. | - | - | N/C | - | - | N/C | - | - | N/C | - | - | N/C | - | - | N/C | - | - | N/C |
| PROGRESO, YUC. | 310 | - | N/C | - | - | N/C | - | - | N/C | - | - | N/C | - | - | N/C | 310 | - | N/C |
| LAS COLORADAS, YUC. | - | - | N/C | - | - | N/C | - | - | N/C | - | - | N/C | - | - | N/C | - | - | N/C |
| PUNTA SAM, Q. ROO | 19,520 | 75,511 | 286.8 | - | - | N/C | - | - | N/C | - | - | N/C | - | - | N/C | 19,520 | 75,511 | 286.8 |
| ISLA MUJERES, Q. ROO | 11,363 | 58,827 | 417.7 | - | - | N/C | - | - | N/C | - | - | N/C | - | - | N/C | 11,363 | 58,827 | 417.7 |
| PUERTO MORELOS, Q. ROO | - | - | N/C | - | - | N/C | - | - | N/C | - | - | N/C | - | - | N/C | - | - | N/C |
| COZUMEL, Q. ROO | 77,680 | 102,812 | 32.4 | - | - | N/C | - | - | N/C | - | - | N/C | - | - | N/C | 77,680 | 102,812 | 32.4 |
| PUNTA VENADO, Q. ROO | 206,814 | 260,496 | 26.0 | - | - | N/C | - | - | N/C | - | - | N/C | - | - | N/C | 206,814 | 260,496 | 26.0 |
| TOTAL | 3,571,623 | 3,648,489 | 2.2 | 16,208 | 18,120 | 11.8 | 33,271 | - | N/C | 5,436,988 | 6,568,709 | 20.8 | 65,038 | 57,003 | (12.4) | 9,123,128 | 10,292,321 | 12.8 |

NIC : NO COMPARABLE

Petróleo y derivados

TOTAL DE PETROLEO Y DERIVADOS POR TIPO DE MOVIMIENTO

Enero – junio

Toneladas

| UBICACION | ALTURA | | | | | | CABOTAJE | | | | | | TOTAL | | |
|------------------------|-------------------|-------------------|-------------|-------------------|-------------------|--------------|------------------|------------------|---------------|------------------|------------------|---------------|-------------------|-------------------|-------------|
| | IMPORTACION | | | EXPORTACION | | | ENTRADA | | | SALIDA | | | 2021 | 2022 | % |
| | 2021 | 2022 | % | 2021 | 2022 | % | 2021 | 2022 | % | 2021 | 2022 | % | | | |
| PACIFICO | 3,263,102 | 4,964,695 | 52.1 | 2,413,692 | 2,725,555 | 12.9 | 1,935,380 | 1,787,916 | (7.6) | 1,964,482 | 1,662,201 | (15.4) | 9,576,656 | 11,140,367 | 16.3 |
| ROSARITO, B.C. | 1,006,845 | 1,684,462 | 67.3 | - | - | N/C | 21,750 | - | N/C | 17,435 | - | N/C | 1,046,030 | 1,684,462 | 61.0 |
| EL SAUZAL, B.C. | - | - | N/C | - | - | N/C | - | - | N/C | - | - | N/C | - | - | N/C |
| ENSENADA, B.C. | - | - | N/C | - | - | N/C | - | - | N/C | - | - | N/C | - | - | N/C |
| SAN CARLOS, B.C.S. | - | - | N/C | - | - | N/C | 34,105 | 53,531 | 57.0 | - | - | N/C | 34,105 | 53,531 | 57.0 |
| LA PAZ, B.C.S. | 259,711 | 377,798 | 45.5 | - | - | N/C | 326,923 | 231,195 | (29.3) | - | - | N/C | 586,634 | 608,993 | 3.8 |
| PICHILINGUE, B.C.S. | - | - | N/C | - | - | N/C | 32,146 | 24,138 | (24.9) | - | - | N/C | 32,146 | 24,138 | (24.9) |
| SANTA ROSALIA, B.C.S. | - | - | N/C | - | - | N/C | - | - | N/C | - | - | N/C | - | - | N/C |
| PUERTO LIBERTAD, SON. | - | - | N/C | - | - | N/C | - | - | N/C | - | - | N/C | - | - | N/C |
| GUAYMAS, SON. | 192,283 | 694,064 | 261.0 | - | - | N/C | 295,826 | 230,639 | (22.0) | - | - | N/C | 488,109 | 924,703 | 89.4 |
| TOPOLOBAMPO, SIN. | 476,071 | 640,606 | 34.6 | - | - | N/C | 125,360 | 21,213 | (83.1) | 36,225 | 34,753 | (4.1) | 637,656 | 696,572 | 9.2 |
| MAZATLAN, SIN. | 311,319 | 572,166 | 83.8 | - | - | N/C | 342,752 | 263,505 | (23.1) | - | - | N/C | 654,071 | 835,671 | 27.8 |
| MANZANILLO, COL. | 641,251 | 764,665 | 19.2 | - | 381,681 | N/C | 181,908 | 234,431 | 28.9 | 34,340 | 22,992 | (33.0) | 857,499 | 1,403,769 | 63.7 |
| CUYUTLAN, COL. | - | - | N/C | - | - | N/C | - | - | N/C | - | - | N/C | - | - | N/C |
| LAZARO CARDENAS, MICH. | 356,459 | 227,670 | (36.1) | 84,958 | 81,127 | (4.5) | 266,334 | 380,381 | 42.8 | 175,660 | 99,501 | (43.4) | 883,411 | 788,679 | (10.7) |
| ACAPULCO, GRO. | - | 3,264 | N/C | - | - | N/C | 308,276 | 348,883 | 13.2 | - | - | N/C | 308,276 | 352,147 | 14.2 |
| SALINA CRUZ, OAX. | 19,163 | - | N/C | 2,328,734 | 2,262,747 | (2.8) | - | - | N/C | 1,700,822 | 1,504,955 | (11.5) | 4,048,719 | 3,767,702 | (6.9) |
| PUERTO CHIAPAS, CHIS. | - | - | N/C | - | - | N/C | - | - | N/C | - | - | N/C | - | - | N/C |
| GOLFO - CARIBE | 8,518,908 | 10,819,063 | 27.0 | 27,388,495 | 27,011,480 | (1.4) | 2,044,597 | 1,488,295 | (27.2) | 2,055,803 | 1,536,052 | (25.3) | 40,007,803 | 40,854,890 | 2.1 |
| TAMPICO, TAMP. | 454,244 | 394,528 | (13.1) | 1,446,217 | 1,376,106 | (4.8) | 114,025 | 14,138 | (87.6) | 188,712 | 139,267 | (26.2) | 2,203,198 | 1,924,039 | (12.7) |
| TUXPAN, VER. | 3,545,622 | 4,414,734 | 24.5 | - | - | N/C | 580,673 | 232,316 | (60.0) | - | - | N/C | 4,126,295 | 4,647,050 | 12.6 |
| VERACRUZ, VER. | 1,000,842 | 2,782,620 | 178.0 | - | - | N/C | 162,877 | 89,753 | (44.9) | - | - | N/C | 1,163,719 | 2,872,373 | 146.8 |
| COATZACOALCOS, VER. | 2,840,732 | 2,527,155 | (11.0) | 6,495,697 | 8,646,563 | 33.1 | - | 4,574 | N/C | 1,867,091 | 1,396,785 | (25.2) | 11,203,520 | 12,575,077 | 12.2 |
| FRONTERA, TAB. | - | - | N/C | - | - | N/C | 561 | - | N/C | - | - | N/C | 561 | - | N/C |
| DOS BOCAS, TAB. | 367,161 | 7,571 | (97.9) | 9,909,918 | 7,189,971 | (27.4) | 192,358 | 168,138 | (12.6) | - | - | N/C | 10,469,437 | 7,365,680 | (29.6) |
| CD. DEL CARMEN, CAMP. | - | - | N/C | - | - | N/C | - | - | N/C | - | - | N/C | - | - | N/C |
| LERMA, CAMP. | - | - | N/C | - | - | N/C | 43,495 | 47,344 | 8.8 | - | - | N/C | 43,495 | 47,344 | 8.8 |
| CAYO ARCAS, CAMP. | - | - | N/C | 9,536,663 | 9,798,840 | 2.7 | - | - | N/C | - | - | N/C | 9,536,663 | 9,798,840 | 2.7 |
| PROGRESO, YUC. | 310,307 | 692,455 | 123.2 | - | - | N/C | 950,608 | 932,032 | (2.0) | - | - | N/C | 1,260,915 | 1,624,487 | 28.8 |
| LAS COLORADAS, YUC. | - | - | N/C | - | - | N/C | - | - | N/C | - | - | N/C | - | - | N/C |
| TOTAL | 11,782,010 | 15,783,758 | 34.0 | 29,802,187 | 29,737,035 | (0.2) | 3,979,977 | 3,276,211 | (17.7) | 4,020,285 | 3,198,253 | (20.4) | 49,584,459 | 51,995,257 | 4.9 |

Buques y transbordadores

BUQUES Y TRANSBORDADORES ATENDIDOS

Enero – junio

Número de arribos

| UBICACION | BUQUES | | | TRANSBORDADORES | | | TOTAL | | |
|------------------------------|---------------|---------------|---------------|-----------------|--------------|-------------|---------------|---------------|--------------|
| | 2021 | 2022 | % | 2021 | 2022 | % | 2021 | 2022 | % |
| PACIFICO | 3,642 | 4,111 | 12.9 | 849 | 892 | 5.1 | 4,491 | 5,003 | 11.4 |
| ROSARITO, B.C. | 52 | 80 | 53.8 | - | - | N/C | 52 | 80 | 53.8 |
| EL SAUZAL, B.C. | - | - | N/C | - | - | N/C | - | - | N/C |
| ENSENADA, B.C. | 229 | 252 | 10.0 | - | - | N/C | 229 | 252 | 10.0 |
| ISLA DE CEDROS, B.C. | 347 | 417 | 20.2 | - | - | N/C | 347 | 417 | 20.2 |
| GUERRERO NEGRO, B.C.S. | 330 | 383 | 16.1 | - | - | N/C | 330 | 383 | 16.1 |
| SAN CARLOS, B.C.S. | 4 | 6 | 50.0 | - | - | N/C | 4 | 6 | 50.0 |
| PICHILINGUE, B.C.S. | 85 | 136 | 60.0 | 238 | 289 | 21.4 | 323 | 425 | 31.6 |
| LA PAZ, B.C.S. | 94 | 113 | 20.2 | 154 | 161 | 4.5 | 248 | 274 | 10.5 |
| SAN JUAN DE LA COSTA, B.C.S. | 5 | 11 | 120.0 | - | - | N/C | 5 | 11 | 120.0 |
| ISLA SAN MARCOS, B.C.S. | 29 | 28 | (3.4) | - | - | N/C | 29 | 28 | (3.4) |
| PUNTA SANTA MARIA, B.C.S. | 18 | 24 | 33.3 | - | - | N/C | 18 | 24 | 33.3 |
| SANTA ROSALIA, B.C.S. | - | - | N/C | 34 | - | N/C | 34 | - | N/C |
| PUERTO LIBERTAD, SON. | - | - | N/C | - | - | N/C | - | - | N/C |
| GUAYMAS, SON. | 178 | 249 | 39.9 | 33 | - | N/C | 211 | 249 | 18.0 |
| TOPOLOBAMPO, SIN. | 162 | 157 | (3.1) | 237 | 290 | 22.4 | 399 | 447 | 12.0 |
| MAZATLAN, SIN. | 249 | 258 | 3.6 | 153 | 152 | (0.7) | 402 | 410 | 2.0 |
| MANZANILLO, COL. | 936 | 937 | 0.1 | - | - | N/C | 936 | 937 | 0.1 |
| CUYUTLAN, COL. | 8 | 3 | (62.5) | - | - | N/C | 8 | 3 | (62.5) |
| LAZARO CARDENAS, MICH. | 691 | 816 | 18.1 | - | - | N/C | 691 | 816 | 18.1 |
| ACAPULCO, GRO. | 39 | 61 | 56.4 | - | - | N/C | 39 | 61 | 56.4 |
| SALINA CRUZ, OAX. | 125 | 117 | (6.4) | - | - | N/C | 125 | 117 | (6.4) |
| PUERTO CHIAPAS, CHIS. | 61 | 63 | 3.3 | - | - | N/C | 61 | 63 | 3.3 |
| GOLFO - CARIBE | 6,907 | 6,091 | (11.8) | 2,960 | 3,306 | 11.7 | 9,867 | 9,397 | (4.8) |
| ALTAMIRA, TAMPS. | 876 | 862 | (1.6) | - | - | N/C | 876 | 862 | (1.6) |
| TAMPICO, TAMPS. | 414 | 313 | (24.4) | - | - | N/C | 414 | 313 | (24.4) |
| TUXPAN, VER. | 300 | 303 | 1.0 | - | - | N/C | 300 | 303 | 1.0 |
| VERACRUZ, VER. | 1,021 | 1,069 | 4.7 | - | - | N/C | 1,021 | 1,069 | 4.7 |
| COATZACOALCOS, VER. | 646 | 632 | (2.2) | - | - | N/C | 646 | 632 | (2.2) |
| FRONTERA, TAB. | 50 | 112 | 124.0 | - | - | N/C | 50 | 112 | 124.0 |
| CHILTEPEC, TAB. | - | - | N/C | - | - | N/C | - | - | N/C |
| DOS BOCAS, TAB. | 1,797 | 1,593 | (11.4) | - | - | N/C | 1,797 | 1,593 | (11.4) |
| CD. DEL CARMEN, CAMP. | 1,223 | 597 | (51.2) | - | - | N/C | 1,223 | 597 | (51.2) |
| SEYBAPLAYA, CAMP. | 89 | 82 | (7.9) | - | - | N/C | 89 | 82 | (7.9) |
| LERMA, CAMP. | 15 | 13 | (13.3) | - | - | N/C | 15 | 13 | (13.3) |
| CAYO ARCAS, CAMP. | 65 | 97 | 49.2 | - | - | N/C | 65 | 97 | 49.2 |
| PROGRESO, YUC. | 306 | 338 | 10.5 | - | - | N/C | 306 | 338 | 10.5 |
| LAS COLORADAS, YUC. | - | - | N/C | - | - | N/C | - | - | N/C |
| PUNTA SAM, Q. ROO | - | - | N/C | 562 | 670 | 19.2 | 562 | 670 | 19.2 |
| ISLA MUJERES, Q. ROO | - | - | N/C | 564 | 672 | 19.1 | 564 | 672 | 19.1 |
| PUERTO MORELOS, Q. ROO | 27 | 32 | 18.5 | - | - | N/C | 27 | 32 | 18.5 |
| COZUMEL, Q. ROO | - | - | N/C | 768 | 843 | 9.8 | 768 | 843 | 9.8 |
| PUNTA VENADO, Q. ROO | 78 | 48 | (38.5) | 1,066 | 1,121 | 5.2 | 1,144 | 1,169 | 2.2 |
| TOTAL | 10,549 | 10,202 | (3.3) | 3,809 | 4,198 | 10.2 | 14,358 | 14,400 | 0.3 |

INCLUYE BUQUES PETROLEROS

NIC : NO COMPARABLE

BUQUES ATENDIDOS POR TIPO DE CARGA
Enero – junio

Número de arribos

| UBICACION | GENERAL | | | | GRANELES | | | | PETROLEO Y DERIVADOS | | OTROS FLUIDOS | | TOTAL | | | | |
|------------------------------|--------------|--------------|---------------|--------------|------------|------------|--------------|--------------|----------------------|--------------|---------------|------------|---------------|---------------|---------------|------|---|
| | SUELTA | | CONTENERIZADA | | AGRICOLAS | | MINERALES | | 2021 | 2022 | 2021 | 2022 | 2021 | 2022 | 2021 | 2022 | % |
| | 2021 | 2022 | 2021 | 2022 | 2021 | 2022 | 2021 | 2022 | | | | | | | | | |
| PACIFICO | 513 | 513 | 1,202 | 1,333 | 46 | 49 | 1,163 | 1,317 | 673 | 859 | 45 | 40 | 3,642 | 4,111 | 12.9 | | |
| ROSARITO, B.C. | - | - | - | - | - | - | - | - | 52 | 80 | - | - | 52 | 80 | 53.8 | | |
| EL SAUZAL, B.C. | - | - | - | - | - | - | - | - | - | - | - | - | - | - | N/C | | |
| ENSENADA, B.C. | 53 | 58 | 106 | 131 | - | - | 69 | 62 | - | - | 1 | 1 | 229 | 252 | 10.0 | | |
| ISLA DE CEDROS, B.C. | - | - | - | - | - | - | 347 | 417 | - | - | - | - | 347 | 417 | 20.2 | | |
| GUERRERO NEGRO, B.C.S. | - | - | - | - | - | - | 330 | 383 | - | - | - | - | 330 | 383 | 16.1 | | |
| SAN CARLOS, B.C.S. | - | - | - | - | - | - | - | - | 4 | 6 | - | - | 4 | 6 | 50.0 | | |
| PICHILINGUE, B.C.S. | 4 | 6 | - | 36 | - | - | 57 | 66 | 24 | 18 | - | 10 | 85 | 136 | 60.0 | | |
| LA PAZ, B.C.S. | 11 | 9 | - | - | - | - | - | - | 83 | 104 | - | - | 94 | 113 | 20.2 | | |
| SAN JUAN DE LA COSTA, B.C.S. | - | - | - | - | - | - | 5 | 11 | - | - | - | - | 5 | 11 | 120.0 | | |
| ISLA SAN MARCOS, B.C.S. | - | - | - | - | - | - | 29 | 28 | - | - | - | - | 29 | 28 | (3.4) | | |
| PUNTA SANTA MARIA, B.C.S. | - | - | - | - | - | - | 18 | 24 | - | - | - | - | 18 | 24 | 33.3 | | |
| SANTA ROSALIA, B.C.S. | - | - | - | - | - | - | - | - | - | - | - | - | - | - | N/C | | |
| PUERTO LIBERTAD, SON. | - | - | - | - | - | - | - | - | - | - | - | - | - | - | N/C | | |
| GUAYMAS, SON. | 9 | 9 | 18 | 18 | 10 | 15 | 88 | 99 | 50 | 107 | 3 | 1 | 178 | 249 | 39.9 | | |
| TOPOLOBAMPO, SIN. | 5 | 2 | - | - | 8 | 4 | 50 | 56 | 99 | 95 | - | - | 162 | 157 | (3.1) | | |
| MAZATLAN, SIN. | 115 | 118 | 49 | 43 | - | - | - | - | 85 | 97 | - | - | 249 | 258 | 3.6 | | |
| MANZANILLO, COL. | 130 | 124 | 633 | 595 | 19 | 23 | 93 | 91 | 61 | 104 | - | - | 936 | 937 | 0.1 | | |
| CUYUTLAN, COL. | - | - | - | - | - | - | - | - | - | - | 8 | 3 | 8 | 3 | (62.5) | | |
| LAZARO CARDENAS, MICH. | 153 | 154 | 363 | 472 | 1 | 1 | 76 | 80 | 68 | 86 | 30 | 23 | 691 | 816 | 18.1 | | |
| ACAPULCO, GRO. | 5 | - | - | - | - | - | - | - | 34 | 61 | - | - | 39 | 61 | 56.4 | | |
| SALINA CRUZ, OAX. | - | - | 6 | 11 | 3 | 3 | - | - | 113 | 101 | 3 | 2 | 125 | 117 | (6.4) | | |
| PUERTO CHIAPAS, CHIS. | 28 | 33 | 27 | 27 | 5 | 3 | 1 | - | - | - | - | - | 61 | 63 | 3.3 | | |
| GOLFO - CARIBE | 3,623 | 2,750 | 891 | 830 | 253 | 237 | 453 | 534 | 1,013 | 1,060 | 674 | 680 | 6,907 | 6,091 | (11.8) | | |
| ALTAMIRA, TAMP. | 226 | 208 | 293 | 278 | 16 | 14 | 116 | 122 | - | - | 225 | 240 | 876 | 862 | (1.6) | | |
| TAMPICO, TAMP. | 137 | 93 | 33 | 25 | 9 | 7 | 90 | 74 | 132 | 112 | 13 | 2 | 414 | 313 | (24.4) | | |
| TUXPAN, VER. | 20 | 14 | 32 | 24 | 22 | 16 | 8 | 6 | 147 | 163 | 71 | 80 | 300 | 303 | 1.0 | | |
| VERACRUZ, VER. | 267 | 268 | 329 | 308 | 120 | 112 | 101 | 162 | 80 | 129 | 124 | 90 | 1,021 | 1,069 | 4.7 | | |
| COATZACOALCOS, VER. | 72 | 41 | 25 | 26 | 31 | 32 | 36 | 33 | 335 | 353 | 147 | 147 | 646 | 632 | (2.2) | | |
| FRONTERA, TAB. | 50 | 89 | - | - | - | - | - | 11 | - | - | - | 12 | 50 | 112 | 124.0 | | |
| CHILTEPEC, TAB. | - | - | - | - | - | - | - | - | - | - | - | - | - | - | N/C | | |
| DOS BOCAS, TAB. | 1,524 | 1,355 | - | - | 4 | 4 | 18 | 15 | 160 | 114 | 91 | 105 | 1,797 | 1,593 | (11.4) | | |
| CD. DEL CARMEN, CAMP. | 1,223 | 597 | - | - | - | - | - | - | - | - | - | - | 1,223 | 597 | (51.2) | | |
| SEYBAPLAYA, CAMP. | 89 | 61 | - | - | - | - | - | 21 | - | - | - | - | 89 | 82 | (7.9) | | |
| LERMA, CAMP. | - | - | - | - | - | - | - | - | 15 | 13 | - | - | 15 | 13 | (13.3) | | |
| CAYO ARCAS, CAMP. | - | - | - | - | - | - | - | - | 65 | 97 | - | - | 65 | 97 | 49.2 | | |
| PROGRESO, YUC. | 15 | 16 | 152 | 145 | 51 | 52 | 6 | 42 | 79 | 79 | 3 | 4 | 306 | 338 | 10.5 | | |
| LAS COLORADAS, YUC. | - | - | - | - | - | - | - | - | - | - | - | - | - | - | N/C | | |
| PUERTO MORELOS, Q. ROO | - | 8 | 27 | 24 | - | - | - | - | - | - | - | - | 27 | 32 | 18.5 | | |
| PUNTA VENADO, Q. ROO | - | - | - | - | - | - | 78 | 48 | - | - | - | - | 78 | 48 | (38.5) | | |
| TOTAL | 4,136 | 3,263 | 2,093 | 2,163 | 299 | 286 | 1,616 | 1,851 | 1,686 | 1,919 | 719 | 720 | 10,549 | 10,202 | (3.3) | | |

N/C : NO COMPARABLE

CARGA OPERADA Y PASAJEROS ATENDIDOS EN TRANSBORDADORES
Enero – junio

| R U T A S | ARRIBOS | | | | PASAJEROS | | | | CARGA | | | |
|-----------------------------|--------------|--------------|------------|-------------|----------------|----------------|---------------|-------------|------------------|------------------|----------------|-------------|
| | 2021 | 2022 | DIF. | % | 2021 | 2022 | DIF. | % | 2021 | 2022 | DIF. | % |
| LITORAL DEL PACIFICO | 849 | 892 | 43 | 5.1 | 90,797 | 115,132 | 24,335 | 26.8 | 1,720,339 | 1,970,920 | 250,581 | 14.6 |
| LA PAZ - TOPOLOBAMPO | - | - | - | N/C | - | - | - | N/C | - | - | - | N/C |
| TOPOLOBAMPO - LA PAZ | - | - | - | N/C | - | - | - | N/C | - | - | - | N/C |
| **LA PAZ - GUAYMAS | - | - | - | N/C | - | - | - | N/C | - | - | - | N/C |
| **GUAYMAS - LA PAZ | - | - | - | N/C | - | - | - | N/C | - | - | - | N/C |
| PICHILINGUE - TOPOLOBAMPO | 237 | 290 | 53 | 22.4 | 24,871 | 31,054 | 6,183 | 24.9 | 325,569 | 376,327 | 50,758 | 15.6 |
| TOPOLOBAMPO - PICHILINGUE | 238 | 289 | 51 | 21.4 | 20,348 | 26,531 | 6,183 | 30.4 | 722,228 | 875,674 | 153,446 | 21.2 |
| SANTA ROSALIA - GUAYMAS | 33 | - | (33) | N/C | 1,031 | - | (1,031) | N/C | 672 | - | (672) | N/C |
| GUAYMAS - SANTA ROSALIA | 34 | - | (34) | N/C | 1,077 | - | (1,077) | N/C | 3,603 | - | (3,603) | N/C |
| LA PAZ - MAZATLAN | 153 | 152 | (1) | (0.7) | 23,890 | 28,669 | 4,779 | 20.0 | 269,624 | 273,565 | 3,941 | 1.5 |
| MAZATLAN - LA PAZ | 154 | 161 | 7 | 4.5 | 19,580 | 28,878 | 9,298 | 47.5 | 398,643 | 445,354 | 46,711 | 11.7 |
| LITORAL DEL CARIBE | 2,960 | 3,306 | 346 | 11.7 | 277,318 | 315,809 | 38,491 | 13.9 | 315,377 | 497,646 | 182,269 | 57.8 |
| PUNTA SAM - ISLA MUJERES | 564 | 672 | 108 | 19.1 | 67,636 | 88,582 | 20,946 | 31.0 | 19,520 | 75,511 | 55,991 | 286.8 |
| ISLA MUJERES - PUNTA SAM | 562 | 670 | 108 | 19.2 | 63,388 | 77,600 | 14,212 | 22.4 | 11,363 | 58,827 | 47,464 | 417.7 |
| PUERTO MORELOS - COZUMEL | - | - | - | N/C | - | - | - | N/C | - | - | - | N/C |
| COZUMEL - PUERTO MORELOS | - | - | - | N/C | - | - | - | N/C | - | - | - | N/C |
| PUNTA VENADO - COZUMEL | 768 | 843 | 75 | 9.8 | 86,226 | 89,034 | 2,808 | 3.3 | 206,814 | 260,496 | 53,682 | 26.0 |
| COZUMEL - PUNTA VENADO | 1,066 | 1,121 | 55 | 5.2 | 60,068 | 60,593 | 525 | 0.9 | 77,680 | 102,812 | 25,132 | 32.4 |
| T O T A L | 3,809 | 4,198 | 389 | 10.2 | 368,115 | 430,941 | 62,826 | 17.1 | 2,035,716 | 2,468,566 | 432,850 | 21.3 |

N/C : No comparable

*Sin movimiento.

MOVIMIENTO COSTERO

Enero – junio

ACUMULADO

| R U T A S | NUMERO DE VIAJES | | | PASAJEROS | | |
|------------------------------|------------------|---------------|-------------|------------------|------------------|------------|
| | 2021 | 2022 | % | 2021 | 2022 | % |
| LITORAL DEL PACIFICO | - | - | N/C | - | - | N/C |
| GUAYMAS - SANTA ROSALIA | - | - | - | - | - | N/C |
| SANTA ROSALIA - GUAYMAS | - | - | - | - | - | N/C |
| LA PAZ - TOPOLOBAMPO | - | - | - | - | - | N/C |
| TOPOLOBAMPO - LA PAZ | - | - | - | - | - | N/C |
| LITORAL DEL CARIBE | 16,269 | 23,938 | 47.1 | 3,111,308 | 3,381,625 | 8.7 |
| COZUMEL - PLAYA DEL CARMEN | 1,828 | 2,927 | 60 | 577,745 | 877,016 | 52 |
| PLAYA DEL CARMEN - COZUMEL | 1,913 | 3,366 | 76 | 593,462 | 893,990 | 51 |
| PUERTO JUAREZ - ISLA MUJERES | 6,264 | 14,110 | 125 | 964,328 | 1,468,208 | 52 |
| ISLA MUJERES - PUERTO JUAREZ | 6,264 | 3,535 | (44) | 975,773 | 142,411 | (85) |
| T O T A L | 16,269 | 23,938 | 47.1 | 3,111,308 | 3,381,625 | 8.7 |

Contenedores

TOTAL DE CONTENEDORES OPERADOS POR TIPO DE TRAFICO

Enero – junio

TEUS

| UBICACION | ALTURA | | | CABOTAJE | | | TOTAL | | |
|------------------------|------------------|------------------|--------------|--------------|--------------|-------------|------------------|------------------|--------------|
| | 2021 | 2022 | % | 2021 | 2022 | % | 2021 | 2022 | % |
| PACIFICO | 2,572,618 | 2,955,139 | 14.9 | 2,409 | 3,800 | 57.7 | 2,575,027 | 2,958,939 | 14.9 |
| EL SAUZAL, B.C. | - | - | N/C | - | - | N/C | - | - | N/C |
| ENSENADA, B.C. | 178,950 | 211,523 | 18.2 | - | - | N/C | 178,950 | 211,523 | 18.2 |
| PICHILINGUE, B.C.S. | - | 3,970 | N/C | - | - | N/C | - | 3,970 | N/C |
| GUAYMAS, SON. | 8,977 | 7,078 | (21.2) | - | - | N/C | 8,977 | 7,078 | (21.2) |
| MAZATLAN, SIN. | 20,727 | 14,108 | (31.9) | 1,597 | 1,900 | 19.0 | 22,324 | 16,008 | (28.3) |
| MANZANILLO, COL. | 1,651,217 | 1,691,123 | 2.4 | - | - | N/C | 1,651,217 | 1,691,123 | 2.4 |
| LAZARO CARDENAS, MICH. | 689,864 | 1,008,209 | 46.1 | - | - | N/C | 689,864 | 1,008,209 | 46.1 |
| SALINA CRUZ, OAX. | 829 | - | N/C | 812 | 1,900 | 134.0 | 1,641 | 1,900 | 15.8 |
| PUERTO CHIAPAS | 22,054 | 19,128 | (13.3) | - | - | N/C | 22,054 | 19,128 | (13.3) |
| GOLFO - CARIBE | 1,142,235 | 1,121,612 | (1.8) | - | - | N/C | 1,142,235 | 1,121,612 | (1.8) |
| ALTAMIRA, TAMPS. | 448,191 | 413,299 | (7.8) | - | - | N/C | 448,191 | 413,299 | (7.8) |
| TAMPICO, TAMPS. | 10,862 | 10,677 | (1.7) | - | - | N/C | 10,862 | 10,677 | (1.7) |
| TUXPAN, VER. | 24,841 | 34,151 | 37.5 | - | - | N/C | 24,841 | 34,151 | 37.5 |
| VERACRUZ, VER. | 564,638 | 580,520 | 2.8 | - | - | N/C | 564,638 | 580,520 | 2.8 |
| COATZACOALCOS, VER. | 8,406 | 10,342 | 23.0 | - | - | N/C | 8,406 | 10,342 | 23.0 |
| DOS BOCAS, TAB. | - | 391 | N/C | - | - | N/C | - | 391 | N/C |
| SEYBAPLAYA, CAMP. | - | - | N/C | - | - | N/C | - | - | N/C |
| PROGRESO, YUC. | 82,388 | 68,996 | (16.3) | - | - | N/C | 82,388 | 68,996 | (16.3) |
| PUERTO MORELOS, Q. ROO | 2,909 | 3,236 | 11.2 | - | - | N/C | 2,909 | 3,236 | 11.2 |
| TOTAL | 3,714,853 | 4,076,751 | 9.7 | 2,409 | 3,800 | 57.7 | 3,717,262 | 4,080,551 | 9.8 |

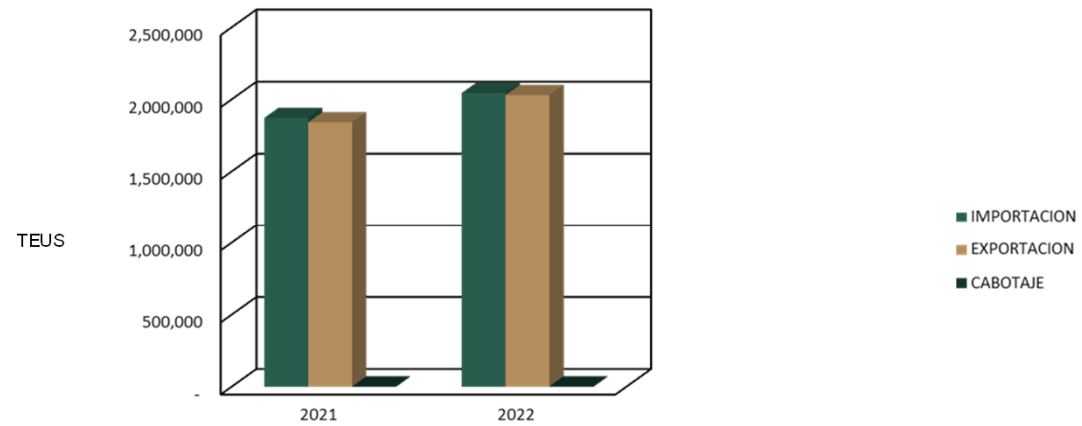
CONTENEDORES OPERADOS POR TIPO DE MOVIMIENTO
Enero – junio

TEUS

| UBICACION | ALTURA | | | | | | CABOTAJE | | | | | | TOTAL | | |
|------------------------|------------------|------------------|--------------|------------------|------------------|--------------|------------|--------------|--------------|--------------|--------------|-------------|------------------|------------------|--------------|
| | IMPORTACION | | | EXPORTACION | | | ENTRADA | | | SALIDA | | | | | |
| | 2021 | 2022 | % | 2021 | 2022 | % | 2021 | 2022 | % | 2021 | 2022 | % | 2021 | 2022 | % |
| PACIFICO | 1,306,605 | 1,488,013 | 13.9 | 1,266,013 | 1,467,126 | 15.9 | 812 | 1,900 | 134.0 | 1,597 | 1,900 | 19.0 | 2,575,027 | 2,958,939 | 14.9 |
| EL SAUZAL, B.C. | - | - | N/C | - | - | N/C | - | - | N/C | - | - | N/C | - | - | N/C |
| ENSENADA, B.C. | 90,594 | 106,301 | 17.3 | 88,356 | 105,222 | 19.1 | - | - | N/C | - | - | N/C | 178,950 | 211,523 | 18.2 |
| PICHILINGUE, B.C.S. | - | 3,970 | N/C | - | - | N/C | - | - | N/C | - | - | N/C | - | 3,970 | N/C |
| GUAYMAS, SON. | 4,579 | 3,681 | (19.6) | 4,398 | 3,397 | (22.8) | - | - | N/C | - | - | N/C | 8,977 | 7,078 | (21.2) |
| MAZATLAN, SIN. | 10,613 | 7,068 | (33.4) | 10,114 | 7,040 | (30.4) | 812 | 913 | 12.4 | 785 | 987 | 25.7 | 22,324 | 16,008 | (28.3) |
| MANZANILLO, COL. | 833,530 | 848,588 | 1.8 | 817,687 | 842,535 | 3.0 | - | - | N/C | - | - | N/C | 1,651,217 | 1,691,123 | 2.4 |
| LAZARO CARDENAS, MICH. | 355,288 | 508,773 | 43.2 | 334,576 | 499,436 | 49.3 | - | - | N/C | - | - | N/C | 689,864 | 1,008,209 | 46.1 |
| SALINA CRUZ, OAX. | 829 | - | N/C | - | - | N/C | - | 987 | N/C | 812 | 913 | 12.4 | 1,641 | 1,900 | 15.8 |
| PUERTO CHIAPAS | 11,172 | 9,632 | (13.8) | 10,882 | 9,496 | (12.7) | - | - | N/C | - | - | N/C | 22,054 | 19,128 | (13.3) |
| GOLFO - CARIBE | 566,087 | 557,420 | (1.5) | 576,148 | 564,192 | (2.1) | - | - | N/C | - | - | N/C | 1,142,235 | 1,121,612 | (1.8) |
| ALTAMIRA, TAMPS. | 210,576 | 195,286 | (7.3) | 237,615 | 218,013 | (8.2) | - | - | N/C | - | - | N/C | 448,191 | 413,299 | (7.8) |
| TAMPICO, TAMPS. | 5,473 | 5,641 | 3.1 | 5,389 | 5,036 | (6.6) | - | - | N/C | - | - | N/C | 10,862 | 10,677 | (1.7) |
| TUXPAN, VER. | 12,473 | 16,379 | 31.3 | 12,368 | 17,772 | 43.7 | - | - | N/C | - | - | N/C | 24,841 | 34,151 | 37.5 |
| VERACRUZ, VER. | 290,673 | 298,251 | 2.6 | 273,965 | 282,269 | 3.0 | - | - | N/C | - | - | N/C | 564,638 | 580,520 | 2.8 |
| COATZACOALCOS, VER. | 4,278 | 5,088 | 18.9 | 4,128 | 5,254 | 27.3 | - | - | N/C | - | - | N/C | 8,406 | 10,342 | 23.0 |
| DOS BOCAS, TAB. | - | 391 | N/C | - | - | N/C | - | - | N/C | - | - | N/C | - | 391 | N/C |
| SEYBAPLAYA, CAMP. | - | - | N/C | - | - | N/C | - | - | N/C | - | - | N/C | - | - | N/C |
| PROGRESO, YUC. | 41,315 | 34,704 | (16.0) | 41,073 | 34,292 | (16.5) | - | - | N/C | - | - | N/C | 82,388 | 68,996 | (16.3) |
| PUERTO MORELOS, Q. ROO | 1,299 | 1,680 | 29.3 | 1,610 | 1,556 | (3.4) | - | - | N/C | - | - | N/C | 2,909 | 3,236 | 11.2 |
| TOTAL | 1,872,692 | 2,045,433 | 9.2 | 1,842,161 | 2,031,318 | 10.3 | 812 | 1,900 | 134.0 | 1,597 | 1,900 | 19.0 | 3,717,262 | 4,080,551 | 9.8 |

N/C : NO COMPARABLE

TOTAL DE CONTENEDORES POR TIPO DE MOVIMIENTO



Enero – junio, 2021 - 2022

CONTENEDORES LLENOS OPERADOS POR TIPO DE MOVIMIENTO
Enero – junio

TEUS

| UBICACION | ALTURA | | | | | | CABOTAJE | | | | | | TOTAL | | |
|------------------------|------------------|------------------|--------------|------------------|------------------|--------------|------------|------------|-------------|------------|------------|-------------|------------------|------------------|--------------|
| | IMPORTACION | | | EXPORTACION | | | ENTRADA | | | SALIDA | | | 2021 | 2022 | % |
| | 2021 | 2022 | % | 2021 | 2022 | % | 2021 | 2022 | % | 2021 | 2022 | % | | | |
| PACIFICO | 1,160,115 | 1,323,643 | 14.1 | 596,179 | 647,857 | 8.7 | 812 | 913 | 12.4 | 812 | 913 | 12.4 | 1,757,918 | 1,973,326 | 12.3 |
| EL SAUZAL, B.C. | - | - | N/C | - | - | N/C | - | - | N/C | - | - | N/C | - | - | N/C |
| ENSENADA, B.C. | 80,798 | 99,585 | 23.3 | 41,914 | 38,998 | (7.0) | - | - | N/C | - | - | N/C | 122,712 | 138,583 | 12.9 |
| PICHILINGUE, B.C.S. | - | 3,970 | N/C | - | - | N/C | - | - | N/C | - | - | N/C | - | 3,970 | N/C |
| GUAYMAS, SON. | 2,053 | 918 | (55.3) | 4,312 | 3,329 | (22.8) | - | - | N/C | - | - | N/C | 6,365 | 4,247 | (33.3) |
| MAZATLAN, SIN. | 7,432 | 5,457 | (26.6) | 6,382 | 5,476 | (14.2) | 812 | 913 | 12.4 | - | - | N/C | 14,626 | 11,846 | (19.0) |
| MANZANILLO, COL. | 757,963 | 796,720 | 5.1 | 388,154 | 345,560 | (11.0) | - | - | N/C | - | - | N/C | 1,146,117 | 1,142,280 | (0.3) |
| LAZARO CARDENAS, MICH. | 310,989 | 416,301 | 33.9 | 144,795 | 245,230 | 69.4 | - | - | N/C | - | - | N/C | 455,784 | 661,531 | 45.1 |
| SALINA CRUZ, OAX. | - | - | N/C | - | - | N/C | - | - | N/C | 812 | 913 | 12.4 | 812 | 913 | 12.4 |
| PUERTO CHIAPAS | 880 | 692 | (21.4) | 10,622 | 9,264 | (12.8) | - | - | N/C | - | - | N/C | 11,502 | 9,956 | (13.4) |
| GOLFO - CARIBE | 482,434 | 468,721 | (2.8) | 404,823 | 403,567 | (0.3) | - | - | N/C | - | - | N/C | 887,257 | 872,288 | (1.7) |
| ALTAMIRA, TAMPS. | 185,357 | 173,281 | (6.5) | 190,740 | 186,055 | (2.5) | - | - | N/C | - | - | N/C | 376,097 | 359,336 | (4.5) |
| TAMPICO, TAMPS. | 442 | 972 | 119.9 | 5,387 | 4,970 | (7.7) | - | - | N/C | - | - | N/C | 5,829 | 5,942 | 1.9 |
| TUXPAN, VER. | 4,035 | 4,420 | 9.5 | 12,220 | 17,768 | 45.4 | - | - | N/C | - | - | N/C | 16,255 | 22,188 | 36.5 |
| VERACRUZ, VER. | 278,122 | 276,162 | (0.7) | 153,332 | 157,686 | 2.8 | - | - | N/C | - | - | N/C | 431,454 | 433,848 | 0.6 |
| COATZACOALCOS, VER. | 598 | 248 | (58.5) | 4,128 | 5,252 | 27.2 | - | - | N/C | - | - | N/C | 4,726 | 5,500 | 16.4 |
| DOS BOCAS, TAB. | - | 13 | N/C | - | - | N/C | - | - | N/C | - | - | N/C | - | 13 | N/C |
| SEYBAPLAYA, CAMP. | - | - | N/C | - | - | N/C | - | - | N/C | - | - | N/C | - | - | N/C |
| PROGRESO, YUC. | 12,658 | 12,066 | (4.7) | 38,194 | 31,235 | (18.2) | - | - | N/C | - | - | N/C | 50,852 | 43,301 | (14.8) |
| PUERTO MORELOS, Q. ROO | 1,222 | 1,559 | 27.6 | 822 | 601 | (26.9) | - | - | N/C | - | - | N/C | 2,044 | 2,160 | 5.7 |
| TOTAL | 1,642,549 | 1,792,364 | 9.1 | 1,001,002 | 1,051,424 | 5.0 | 812 | 913 | 12.4 | 812 | 913 | 12.4 | 2,645,175 | 2,845,614 | 7.6 |

N/C : NO COMPARABLE

CONTENEDORES VACIOS OPERADOS POR TIPO DE MOVIMIENTO
Enero – junio

TEUS

| UBICACION | ALTURA | | | | | | CABOTAJE | | | | | | TOTAL | | |
|------------------------|----------------|----------------|-------------|----------------|----------------|--------------|----------|------------|------------|------------|------------|-------------|------------------|------------------|--------------|
| | IMPORTACION | | | EXPORTACION | | | ENTRADA | | | SALIDA | | | 2021 | 2022 | % |
| | 2021 | 2022 | % | 2021 | 2022 | % | 2021 | 2022 | % | 2021 | 2022 | % | | | |
| PACIFICO | 146,490 | 164,370 | 12.2 | 669,834 | 819,269 | 22.3 | - | 987 | N/C | 785 | 987 | 25.7 | 817,109 | 985,613 | 20.6 |
| EL SAUZAL, B.C. | - | - | N/C | - | - | N/C | - | - | N/C | - | - | N/C | - | - | N/C |
| ENSENADA, B.C. | 9,796 | 6,716 | (31.4) | 46,442 | 66,224 | 42.6 | - | - | N/C | - | - | N/C | 56,238 | 72,940 | 29.7 |
| PICHILINGUE, B.C.S. | - | - | N/C | - | - | N/C | - | - | N/C | - | - | N/C | - | - | N/C |
| GUAYMAS, SON. | 2,526 | 2,763 | 9.4 | 86 | 68 | (20.9) | - | - | N/C | - | - | N/C | 2,612 | 2,831 | 8.4 |
| MAZATLAN, SIN. | 3,181 | 1,611 | (49.4) | 3,732 | 1,564 | (58.1) | - | - | N/C | 785 | 987 | 25.7 | 7,698 | 4,162 | (45.9) |
| MANZANILLO, COL. | 75,567 | 51,868 | (31.4) | 429,533 | 496,975 | 15.7 | - | - | N/C | - | - | N/C | 505,100 | 548,843 | 8.7 |
| LAZARO CARDENAS, MICH. | 44,299 | 92,472 | 108.7 | 189,781 | 254,206 | 33.9 | - | - | N/C | - | - | N/C | 234,080 | 346,678 | 48.1 |
| SALINA CRUZ, OAX. | 829 | - | N/C | - | - | N/C | - | 987 | N/C | - | - | N/C | 829 | 987 | 19.1 |
| PUERTO CHIAPAS | 10,292 | 8,940 | (13.1) | 260 | 232 | (10.8) | - | - | N/C | - | - | N/C | 10,552 | 9,172 | (13.1) |
| GOLFO - CARIBE | 83,653 | 88,699 | 6.0 | 171,325 | 160,625 | (6.2) | - | - | N/C | - | - | N/C | 254,978 | 249,324 | (2.2) |
| ALTAMIRA, TAMPS. | 25,219 | 22,005 | (12.7) | 46,875 | 31,958 | (31.8) | - | - | N/C | - | - | N/C | 72,094 | 53,963 | (25.1) |
| TAMPICO, TAMPS. | 5,031 | 4,669 | (7.2) | 2 | 66 | 3,200.0 | - | - | N/C | - | - | N/C | 5,033 | 4,735 | (5.9) |
| TUXPAN, VER. | 8,438 | 11,959 | 41.7 | 148 | 4 | (97.3) | - | - | N/C | - | - | N/C | 8,586 | 11,963 | 39.3 |
| VERACRUZ, VER. | 12,551 | 22,089 | 76.0 | 120,633 | 124,583 | 3.3 | - | - | N/C | - | - | N/C | 133,184 | 146,672 | 10.1 |
| COATZACOALCOS, VER | 3,680 | 4,840 | 31.5 | - | 2 | N/C | - | - | N/C | - | - | N/C | 3,680 | 4,842 | 31.6 |
| DOS BOCAS, TAB. | - | 378 | N/C | - | - | N/C | - | - | N/C | - | - | N/C | - | 378 | N/C |
| SEYBAPLAYA, CAMP. | - | - | N/C | - | - | N/C | - | - | N/C | - | - | N/C | - | - | N/C |
| PROGRESO, YUC. | 28,657 | 22,638 | (21.0) | 2,879 | 3,057 | 6.2 | - | - | N/C | - | - | N/C | 31,536 | 25,695 | (18.5) |
| PUERTO MORELOS, Q. ROO | 77 | 121 | 57.1 | 788 | 955 | 21.2 | - | - | N/C | - | - | N/C | 865 | 1,076 | 24.4 |
| TOTAL | 230,143 | 253,069 | 10.0 | 841,159 | 979,894 | 16.5 | - | 987 | N/C | 785 | 987 | 25.7 | 1,072,087 | 1,234,937 | 15.2 |

TOTAL DE CONTENEDORES OPERADOS

Enero – junio

Relación de TEUS llenos - vacíos

| UBICACION | 2021 | | | | 2022 | | | |
|------------------------|------------------|------------------|------------------|-------------|------------------|------------------|------------------|-------------|
| | LLENOS | VACIOS | SUMA | % VACIOS | LLENOS | VACIOS | SUMA | % VACIOS |
| PACIFICO | 1,757,918 | 817,109 | 2,575,027 | 31.7 | 1,973,326 | 985,613 | 2,958,939 | 33.3 |
| EL SAUZAL, B.C. | - | - | - | N/C | - | - | - | N/C |
| ENSENADA, B.C. | 122,712 | 56,238 | 178,950 | 31.4 | 138,583 | 72,940 | 211,523 | 34.5 |
| PICHILINGUE, B.C.S. | - | - | - | N/C | 3,970 | - | 3,970 | N/C |
| GUAYMAS, SON. | 6,365 | 2,612 | 8,977 | 29.1 | 4,247 | 2,831 | 7,078 | 40.0 |
| MAZATLAN, SIN. | 14,626 | 7,698 | 22,324 | 34.5 | 11,846 | 4,162 | 16,008 | 26.0 |
| MANZANILLO, COL. | 1,146,117 | 505,100 | 1,651,217 | 30.6 | 1,142,280 | 548,843 | 1,691,123 | 32.5 |
| LAZARO CARDENAS, MICH. | 455,784 | 234,080 | 689,864 | 33.9 | 661,531 | 346,678 | 1,008,209 | 34.4 |
| SALINA CRUZ, OAX. | 812 | 829 | 1,641 | 50.5 | 913 | 987 | 1,900 | 51.9 |
| PUERTO CHIAPAS | 11,502 | 10,552 | 22,054 | 47.8 | 9,956 | 9,172 | 19,128 | 48.0 |
| GOLFO - CARIBE | 887,257 | 254,978 | 1,142,235 | 22.3 | 872,288 | 249,324 | 1,121,612 | 22.2 |
| ALTAMIRA, TAMPS. | 376,097 | 72,094 | 448,191 | 16.1 | 359,336 | 53,963 | 413,299 | 13.1 |
| TAMPICO, TAMPS. | 5,829 | 5,033 | 10,862 | 46.3 | 5,942 | 4,735 | 10,677 | 44.3 |
| TUXPAN, VER. | 16,255 | 8,586 | 24,841 | 34.6 | 22,188 | 11,963 | 34,151 | 35.0 |
| VERACRUZ, VER. | 431,454 | 133,184 | 564,638 | 23.6 | 433,848 | 146,672 | 580,520 | 25.3 |
| COATZACOALCOS, VER. | 4,726 | 3,680 | 8,406 | 43.8 | 5,500 | 4,842 | 10,342 | 46.8 |
| DOS BOCAS, TAB. | - | - | - | N/C | 13 | 378 | 391 | 96.7 |
| SEYBAPLAYA, CAMP. | - | - | - | N/C | - | - | - | N/C |
| PROGRESO, YUC. | 50,852 | 31,536 | 82,388 | 38.3 | 43,301 | 25,695 | 68,996 | 37.2 |
| PUERTO MORELOS, Q. ROO | 2,044 | 865 | 2,909 | 29.7 | 2,160 | 1,076 | 3,236 | 33.3 |
| TOTAL | 2,645,175 | 1,072,087 | 3,717,262 | 28.8 | 2,845,614 | 1,234,937 | 4,080,551 | 30.3 |

CONTENEDORES OPERADOS POR TIPO DE MOVIMIENTO

Enero – junio

Cajas

| UBICACION | ALTURA | | | | | | CABOTAJE | | | | | | TOTAL | | |
|------------------------|------------------|------------------|--------------|------------------|------------------|--------------|------------|--------------|--------------|--------------|--------------|-------------|------------------|------------------|--------------|
| | IMPORTACION | | | EXPORTACION | | | ENTRADA | | | SALIDA | | | 2021 | 2022 | % |
| | 2021 | 2022 | % | 2021 | 2022 | % | 2021 | 2022 | % | 2021 | 2022 | % | | | |
| PACIFICO | 751,773 | 847,150 | 12.7 | 728,362 | 832,559 | 14.3 | 812 | 1,900 | 134.0 | 1,597 | 1,900 | 19.0 | 1,482,544 | 1,683,509 | 13.6 |
| EL SAUZAL, B.C. | - | - | N/C | - | - | N/C | - | - | N/C | - | - | N/C | - | - | N/C |
| ENSENADA, B.C. | 50,912 | 59,739 | 17.3 | 50,663 | 58,284 | 15.0 | - | - | N/C | - | - | N/C | 101,575 | 118,023 | 16.2 |
| PICHILINGUE, B.C.S. | - | 1,985 | N/C | - | - | N/C | - | - | N/C | - | - | N/C | - | 1,985 | N/C |
| GUAYMAS, SON. | 3,014 | 2,386 | (20.8) | 2,887 | 2,252 | (22.0) | - | - | N/C | - | - | N/C | 5,901 | 4,638 | (21.4) |
| MAZATLAN, SIN. | 7,070 | 4,433 | (37.3) | 6,516 | 4,580 | (29.7) | 812 | 913 | 12.4 | 785 | 987 | 25.7 | 15,183 | 10,913 | (28.1) |
| MANZANILLO, COL. | 484,930 | 487,167 | 0.5 | 475,146 | 482,112 | 1.5 | - | - | N/C | - | - | N/C | 960,076 | 969,279 | 1.0 |
| LAZARO CARDENAS, MICH. | 199,432 | 286,624 | 43.7 | 187,709 | 280,583 | 49.5 | - | - | N/C | - | - | N/C | 387,141 | 567,207 | 46.5 |
| SALINA CRUZ, OAX. | 829 | - | N/C | - | - | N/C | - | 987 | N/C | 812 | 913 | 12.4 | 1,641 | 1,900 | 15.8 |
| PUERTO CHIAPAS | 5,586 | 4,816 | (13.8) | 5,441 | 4,748 | (12.7) | - | - | N/C | - | - | N/C | 11,027 | 9,564 | (13.3) |
| GOLFO - CARIBE | 335,379 | 325,912 | (2.8) | 342,054 | 330,342 | (3.4) | - | - | N/C | - | - | N/C | 677,433 | 656,254 | (3.1) |
| ALTAMIRA, TAMPS. | 128,614 | 118,339 | (8.0) | 145,768 | 131,696 | (9.7) | - | - | N/C | - | - | N/C | 274,382 | 250,035 | (8.9) |
| TAMPICO, TAMPS. | 3,229 | 3,359 | 4.0 | 3,202 | 2,932 | (8.4) | - | - | N/C | - | - | N/C | 6,431 | 6,291 | (2.2) |
| TUXPAN, VER. | 7,880 | 9,991 | 26.8 | 7,950 | 10,812 | 36.0 | - | - | N/C | - | - | N/C | 15,830 | 20,803 | 31.4 |
| VERACRUZ, VER. | 171,309 | 172,492 | 0.7 | 160,796 | 163,643 | 1.8 | - | - | N/C | - | - | N/C | 332,105 | 336,135 | 1.2 |
| COATZACOALCOS, VER. | 2,139 | 2,549 | 19.2 | 2,068 | 2,630 | 27.2 | - | - | N/C | - | - | N/C | 4,207 | 5,179 | 23.1 |
| DOS BOCAS, TAB. | - | 202 | N/C | - | - | N/C | - | - | N/C | - | - | N/C | - | 202 | N/C |
| SEYBAPLAYA, CAMP. | - | - | N/C | - | - | N/C | - | - | N/C | - | - | N/C | - | - | N/C |
| PROGRESO, YUC. | 21,438 | 18,023 | (15.9) | 21,342 | 17,747 | (16.8) | - | - | N/C | - | - | N/C | 42,780 | 35,770 | (16.4) |
| PUERTO MORELOS, Q. ROO | 770 | 957 | 24.3 | 928 | 882 | (5.0) | - | - | N/C | - | - | N/C | 1,698 | 1,839 | 8.3 |
| TOTAL | 1,087,152 | 1,173,062 | 7.9 | 1,070,416 | 1,162,901 | 8.6 | 812 | 1,900 | 134.0 | 1,597 | 1,900 | 19.0 | 2,159,977 | 2,339,763 | 8.3 |

NC : NO COMPARABLE

CONTENEDORES LLENOS OPERADOS POR TIPO DE MOVIMIENTO

Enero – junio

Cajas de 20 pies

| UBICACION | ALTURA | | | | | | CABOTAJE | | | | | | TOTAL | | |
|------------------------|----------------|----------------|---------------|----------------|----------------|--------------|------------|------------|-------------|------------|------------|-------------|----------------|----------------|--------------|
| | IMPORTACION | | | EXPORTACION | | | ENTRADA | | | SALIDA | | | 2021 | 2022 | % |
| | 2021 | 2022 | % | 2021 | 2022 | % | 2021 | 2022 | % | 2021 | 2022 | % | | | |
| PACIFICO | 185,779 | 190,583 | 2.6 | 97,503 | 107,633 | 10.4 | 812 | 913 | 12.4 | 812 | 913 | 12.4 | 284,906 | 300,042 | 5.3 |
| EL SAUZAL, B.C. | - | - | N/C | - | - | N/C | - | - | N/C | - | - | N/C | - | - | N/C |
| ENSENADA, B.C. | 11,226 | 12,583 | 12.1 | 3,528 | 2,808 | (20.4) | - | - | N/C | - | - | N/C | 14,754 | 15,391 | 4.3 |
| PICHILINGUE, B.C.S. | - | - | N/C | - | - | N/C | - | - | N/C | - | - | N/C | - | - | N/C |
| GUAYMAS, SON. | 267 | 296 | 10.9 | 1,374 | 1,061 | (22.8) | - | - | N/C | - | - | N/C | 1,641 | 1,357 | (17.3) |
| MAZATLAN, SIN. | 956 | 627 | (34.4) | 2,842 | 2,092 | (26.4) | 812 | 913 | 12.4 | - | - | N/C | 4,610 | 3,632 | (21.2) |
| MANZANILLO, COL. | 132,097 | 120,918 | (8.5) | 69,212 | 65,030 | (6.0) | - | - | N/C | - | - | N/C | 201,309 | 185,948 | (7.6) |
| LAZARO CARDENAS, MICH. | 41,233 | 56,159 | 36.2 | 20,547 | 36,642 | 78.3 | - | - | N/C | - | - | N/C | 61,780 | 92,801 | 50.2 |
| SALINA CRUZ, OAX. | - | - | N/C | - | - | N/C | - | - | N/C | 812 | 913 | 12.4 | 812 | 913 | 12.4 |
| PUERTO CHIAPAS, CHIS. | - | - | N/C | - | - | N/C | - | - | N/C | - | - | N/C | - | - | N/C |
| GOLFO - CARIBE | 94,014 | 80,519 | (14.4) | 72,285 | 71,157 | (1.6) | - | - | N/C | - | - | N/C | 166,299 | 151,676 | (8.8) |
| ALTAMIRA, TAMPS. | 41,257 | 34,887 | (15.4) | 44,822 | 40,993 | (8.5) | - | - | N/C | - | - | N/C | 86,079 | 75,880 | (11.8) |
| TAMPICO, TAMPS. | 8 | 10 | 25.0 | 1,015 | 828 | (18.4) | - | - | N/C | - | - | N/C | 1,023 | 838 | (18.1) |
| TUXPAN, VER. | 5 | 24 | 380.0 | 3,524 | 3,852 | 9.3 | - | - | N/C | - | - | N/C | 3,529 | 3,876 | 9.8 |
| VERACRUZ, VER. | 51,102 | 44,202 | (13.5) | 22,122 | 24,898 | 12.5 | - | - | N/C | - | - | N/C | 73,224 | 69,100 | (5.6) |
| COATZACOALCOS, VER. | - | - | N/C | 8 | 6 | (25.0) | - | - | N/C | - | - | N/C | 8 | 6 | (25.0) |
| DOS BOCAS, TAB. | - | 13 | N/C | - | - | N/C | - | - | N/C | - | - | N/C | - | 13 | N/C |
| SEYBAPLAYA, CAMP. | - | - | N/C | - | - | N/C | - | - | N/C | - | - | N/C | - | - | N/C |
| PROGRESO, YUC. | 1,422 | 1,186 | (16.6) | 712 | 505 | (29.1) | - | - | N/C | - | - | N/C | 2,134 | 1,691 | (20.8) |
| PUERTO MORELOS, Q. ROO | 220 | 197 | (10.5) | 82 | 75 | (8.5) | - | - | N/C | - | - | N/C | 302 | 272 | (9.9) |
| TOTAL | 279,793 | 271,102 | (3.1) | 169,788 | 178,790 | 5.3 | 812 | 913 | 12.4 | 812 | 913 | 12.4 | 451,205 | 451,718 | 0.1 |

N/C : NO COMPARABLE

CONTENEDORES VACIOS OPERADOS POR TIPO DE MOVIMIENTO

Enero – junio

Cajas de 20 pies

| UBICACION | ALTURA | | | | | | CABOTAJE | | | | | | TOTAL | | |
|------------------------|---------------|---------------|-------------|----------------|----------------|---------------|----------|------------|------------|------------|------------|-------------|----------------|----------------|---------------|
| | IMPORTACION | | | EXPORTACION | | | ENTRADA | | | SALIDA | | | 2021 | 2022 | % |
| | 2021 | 2022 | % | 2021 | 2022 | % | 2021 | 2022 | % | 2021 | 2022 | % | | | |
| PACIFICO | 11,162 | 15,704 | 40.7 | 93,208 | 90,359 | (3.1) | - | 987 | N/C | 785 | 987 | 25.7 | 105,155 | 108,037 | 2.7 |
| EL SAUZAL, B.C. | - | - | N/C | - | - | N/C | - | - | N/C | - | - | N/C | - | - | N/C |
| ENSENADA, B.C. | 4 | 594 | 14,750.0 | 9,442 | 8,538 | (9.6) | - | - | N/C | - | - | N/C | 9,446 | 9,132 | N/C |
| PICHILINGUE, B.C.S. | - | - | N/C | - | - | N/C | - | - | N/C | - | - | N/C | - | - | N/C |
| GUAYMAS, SON. | 1,182 | 795 | (32.7) | 2 | 46 | 2,200.0 | - | - | N/C | - | - | N/C | 1,184 | 841 | N/C |
| MAZATLAN, SIN. | 2,571 | 1,171 | (54.5) | 76 | 28 | (63.2) | - | - | N/C | 785 | 987 | 25.7 | 3,432 | 2,186 | N/C |
| MANZANILLO, COL. | 4,233 | 4,828 | 14.1 | 63,393 | 56,659 | (10.6) | - | - | N/C | - | - | N/C | 67,626 | 61,487 | N/C |
| LAZARO CARDENAS, MICH. | 2,343 | 8,316 | 254.9 | 20,295 | 25,088 | 23.6 | - | - | N/C | - | - | N/C | 22,638 | 33,404 | N/C |
| SALINA CRUZ, OAX. | 829 | - | N/C | - | - | N/C | - | 987 | N/C | - | - | N/C | 829 | 987 | N/C |
| PUERTO CHIAPAS | - | - | N/C | - | - | N/C | - | - | N/C | - | - | N/C | - | - | N/C |
| GOLFO - CARIBE | 10,657 | 13,885 | 30.3 | 35,675 | 25,335 | (29.0) | - | - | N/C | - | - | N/C | 46,332 | 39,220 | (15.4) |
| ALTAMIRA, TAMPS. | 5,395 | 6,505 | 20.6 | 9,099 | 4,386 | (51.8) | - | - | N/C | - | - | N/C | 14,494 | 10,891 | N/C |
| TAMPICO, TAMPS. | 977 | 1,067 | 9.2 | - | - | N/C | - | - | N/C | - | - | N/C | 977 | 1,067 | N/C |
| TUXPAN, VER. | 3,282 | 3,579 | 9.0 | 8 | - | N/C | - | - | N/C | - | - | N/C | 3,290 | 3,579 | N/C |
| VERACRUZ, VER. | 843 | 2,531 | 200.2 | 25,505 | 20,119 | (21.1) | - | - | N/C | - | - | N/C | 26,348 | 22,650 | N/C |
| COATZACOALCOS, VER. | - | 10 | N/C | - | - | N/C | - | - | N/C | - | - | N/C | - | 10 | N/C |
| DOS BOCAS, TAB. | - | - | N/C | - | - | N/C | - | - | N/C | - | - | N/C | - | - | N/C |
| SEYBAPLAYA, CAMP. | - | - | N/C | - | - | N/C | - | - | N/C | - | - | N/C | - | - | N/C |
| PROGRESO, YUC. | 139 | 156 | 12.2 | 899 | 697 | (22.5) | - | - | N/C | - | - | N/C | 1,038 | 853 | N/C |
| PUERTO MORELOS, Q. ROO | 21 | 37 | 76.2 | 164 | 133 | (18.9) | - | - | N/C | - | - | N/C | 185 | 170 | N/C |
| TOTAL | 21,819 | 29,589 | 35.6 | 128,883 | 115,694 | (10.2) | - | 987 | N/C | 785 | 987 | 25.7 | 151,487 | 147,257 | (2.8) |

CONTENEDORES LLENOS OPERADOS POR TIPO DE MOVIMIENTO
Enero – junio

Cajas de 40 pies

| UBICACION | ALTURA | | | | | | CABOTAJE | | | | | | TOTAL | | |
|------------------------|----------------|----------------|--------------|----------------|----------------|--------------|----------|------|-----|--------|------|-----|------------------|------------------|--------------|
| | IMPORTACION | | | EXPORTACION | | | ENTRADA | | | SALIDA | | | 2021 | 2022 | % |
| | 2021 | 2022 | % | 2021 | 2022 | % | 2021 | 2022 | % | 2021 | 2022 | % | | | |
| PACIFICO | 487,168 | 566,530 | 16.3 | 249,338 | 270,112 | 8.3 | - | - | N/C | - | - | N/C | 736,506 | 836,642 | 13.6 |
| EL SAUZAL, B.C. | - | - | N/C | - | - | N/C | - | - | N/C | - | - | N/C | - | - | N/C |
| ENSENADA, B.C. | 34,786 | 43,501 | 25.1 | 19,193 | 18,095 | (5.7) | - | - | N/C | - | - | N/C | 53,979 | 61,596 | 14.1 |
| PICHILINGUE, B.C.S. | - | 1,985 | N/C | - | - | N/C | - | - | N/C | - | - | N/C | - | 1,985 | N/C |
| GUAYMAS, SON. | 893 | 311 | (65.2) | 1,469 | 1,134 | (22.8) | - | - | N/C | - | - | N/C | 2,362 | 1,445 | (38.8) |
| MAZATLAN, SIN. | 3,238 | 2,415 | (25.4) | 1,770 | 1,692 | (4.4) | - | - | N/C | - | - | N/C | 5,008 | 4,107 | (18.0) |
| MANZANILLO, COL. | 312,933 | 337,901 | 8.0 | 159,471 | 140,265 | (12.0) | - | - | N/C | - | - | N/C | 472,404 | 478,166 | 1.2 |
| LAZARO CARDENAS, MICH. | 134,878 | 180,071 | 33.5 | 62,124 | 104,294 | 67.9 | - | - | N/C | - | - | N/C | 197,002 | 284,365 | 44.3 |
| SALINA CRUZ, OAX. | - | - | N/C | - | - | N/C | - | - | N/C | - | - | N/C | - | - | N/C |
| PUERTO CHIAPAS, CHIS. | 440 | 346 | (21.4) | 5,311 | 4,632 | (12.8) | - | - | N/C | - | - | N/C | 5,751 | 4,978 | (13.4) |
| GOLFO - CARIBE | 194,210 | 194,101 | (0.1) | 166,269 | 166,205 | (0.0) | - | - | N/C | - | - | N/C | 360,479 | 360,306 | (0.0) |
| ALTAMIRA, TAMPS. | 72,050 | 69,197 | (4.0) | 72,959 | 72,531 | (0.6) | - | - | N/C | - | - | N/C | 145,009 | 141,728 | (2.3) |
| TAMPICO, TAMPS. | 217 | 481 | 121.7 | 2,186 | 2,071 | (5.3) | - | - | N/C | - | - | N/C | 2,403 | 2,552 | 6.2 |
| TUXPAN, VER. | 2,015 | 2,198 | 9.1 | 4,348 | 6,958 | 60.0 | - | - | N/C | - | - | N/C | 6,363 | 9,156 | 43.9 |
| VERACRUZ, VER. | 113,510 | 115,980 | 2.2 | 65,605 | 66,394 | 1.2 | - | - | N/C | - | - | N/C | 179,115 | 182,374 | 1.8 |
| COATZACOALCOS, VER. | 299 | 124 | (58.5) | 2,060 | 2,623 | 27.3 | - | - | N/C | - | - | N/C | 2,359 | 2,747 | 16.4 |
| DOS BOCAS, TAB. | - | - | N/C | - | - | N/C | - | - | N/C | - | - | N/C | - | - | N/C |
| SEYBAPLAYA, CAMP. | - | - | N/C | - | - | N/C | - | - | N/C | - | - | N/C | - | - | N/C |
| PROGRESO, YUC. | 5,618 | 5,440 | (3.2) | 18,741 | 15,365 | (18.0) | - | - | N/C | - | - | N/C | 24,359 | 20,805 | (14.6) |
| PUERTO MORELOS, Q. ROO | 501 | 681 | 35.9 | 370 | 263 | (28.9) | - | - | N/C | - | - | N/C | 871 | 944 | 8.4 |
| TOTAL | 681,378 | 760,631 | 11.6 | 415,607 | 436,317 | 5.0 | - | - | N/C | - | - | N/C | 1,096,985 | 1,196,948 | 9.1 |

N/C: NO COMPARABLE

CONTENEDORES VACIOS OPERADOS POR TIPO DE MOVIMIENTO

Enero – junio

Cajas de 40 pies

| UBICACION | ALTURA | | | | | | CABOTAJE | | | | | | TOTAL | | |
|------------------------|----------------|----------------|------------|----------------|----------------|--------------|----------|------|-----|--------|------|-----|----------------|----------------|-------------|
| | IMPORTACION | | | EXPORTACION | | | ENTRADA | | | SALIDA | | | | | |
| | 2021 | 2022 | % | 2021 | 2022 | % | 2021 | 2022 | % | 2021 | 2022 | % | 2021 | 2022 | % |
| PACIFICO | 67,664 | 74,333 | 9.9 | 288,313 | 364,455 | 26.4 | - | - | N/C | - | - | N/C | 355,977 | 438,788 | 23.3 |
| EL SAUZAL, B.C. | - | - | N/C | - | - | N/C | - | - | N/C | - | - | N/C | - | - | N/C |
| ENSENADA, B.C. | 4,896 | 3,061 | (37.5) | 18,500 | 28,843 | 55.9 | - | - | N/C | - | - | N/C | 23,396 | 31,904 | 36.4 |
| PICHILINGUE, B.C.S. | - | - | N/C | - | - | N/C | - | - | N/C | - | - | N/C | - | - | N/C |
| GUAYMAS, SON. | 672 | 984 | 46.4 | 42 | 11 | (73.8) | - | - | N/C | - | - | N/C | 714 | 995 | 39.4 |
| MAZATLAN, SIN. | 305 | 220 | (27.9) | 1,828 | 768 | (58.0) | - | - | N/C | - | - | N/C | 2,133 | 988 | (53.7) |
| MANZANILLO, COL. | 35,667 | 23,520 | (34.1) | 183,070 | 220,158 | 20.3 | - | - | N/C | - | - | N/C | 218,737 | 243,678 | 11.4 |
| LAZARO CARDENAS, MICH. | 20,978 | 42,078 | 100.6 | 84,743 | 114,559 | 35.2 | - | - | N/C | - | - | N/C | 105,721 | 156,637 | 48.2 |
| SALINA CRUZ, OAX. | - | - | N/C | - | - | N/C | - | - | N/C | - | - | N/C | - | - | N/C |
| PUERTO CHIAPAS, CHIS. | 5,146 | 4,470 | (13.1) | 130 | 116 | (10.8) | - | - | N/C | - | - | N/C | 5,276 | 4,586 | (13.1) |
| GOLFO - CARIBE | 36,498 | 37,407 | 2.5 | 67,825 | 67,645 | (0.3) | - | - | N/C | - | - | N/C | 104,323 | 105,052 | 0.7 |
| ALTAMIRA, TAMPS. | 9,912 | 7,750 | (21.8) | 18,888 | 13,786 | (27.0) | - | - | N/C | - | - | N/C | 28,800 | 21,536 | (25.2) |
| TAMPICO, TAMPS. | 2,027 | 1,801 | (11.1) | 1 | 33 | 3,200.0 | - | - | N/C | - | - | N/C | 2,028 | 1,834 | (9.6) |
| TUXPAN, VER. | 2,578 | 4,190 | 62.5 | 70 | 2 | (97.1) | - | - | N/C | - | - | N/C | 2,648 | 4,192 | 58.3 |
| VERACRUZ, VER. | 5,854 | 9,779 | 67.0 | 47,564 | 52,232 | 9.8 | - | - | N/C | - | - | N/C | 53,418 | 62,011 | 16.1 |
| COATZACOALCOS, VER. | 1,840 | 2,415 | 31.3 | - | 1 | N/C | - | - | N/C | - | - | N/C | 1,840 | 2,416 | 31.3 |
| DOS BOCAS, TAB. | - | 189 | N/C | - | - | N/C | - | - | N/C | - | - | N/C | - | 189 | N/C |
| SEYBAPLAYA, CAMP. | - | - | N/C | - | - | N/C | - | - | N/C | - | - | N/C | - | - | N/C |
| PROGRESO, YUC. | 14,259 | 11,241 | (21.2) | 990 | 1,180 | 19.2 | - | - | N/C | - | - | N/C | 15,249 | 12,421 | (18.5) |
| PUERTO MORELOS, Q. ROO | 28 | 42 | 50.0 | 312 | 411 | 31.7 | - | - | N/C | - | - | N/C | 340 | 453 | 33.2 |
| TOTAL | 104,162 | 111,740 | 7.3 | 356,138 | 432,100 | 21.3 | - | - | N/C | - | - | N/C | 460,300 | 543,840 | 18.1 |

N/C : NO COMPARABLE

Vehículos automotores

VEHICULOS TRANSPORTADOS POR VIA MARITIMA EN TRAFICO DE ALTURA *

Enero – junio

Unidades

| LITORAL | ALTURA | | | | TOTAL | | |
|------------------------|----------------|----------------|----------------|----------------|----------------|----------------|--------------|
| | IMPORTACION | | EXPORTACION | | 2021 | 2022 | % |
| | 2021 | 2022 | 2021 | 2022 | | | |
| PACIFICO | 101,746 | 182,913 | 122,599 | 111,895 | 224,345 | 294,808 | 31.4 |
| ENSENADA, B.C. | - | - | - | - | - | - | N/C |
| MAZATLAN, SIN. | 6,630 | 3,311 | 385 | - | 7,015 | 3,311 | (52.8) |
| MANZANILLO, COL. | 2,039 | 2,141 | - | 2 | 2,039 | 2,143 | 5.1 |
| LAZARO CARDENAS, MICH. | 93,077 | 177,461 | 118,198 | 111,893 | 211,275 | 289,354 | 37.0 |
| ACAPULCO, GRO. | - | - | 4,016 | - | 4,016 | - | N/C |
| GOLFO - CARIBE | 132,528 | 145,231 | 452,140 | 438,436 | 584,668 | 583,667 | (0.2) |
| ALTAMIRA, TAMPS. | 472 | 1,218 | 166,914 | 155,068 | 167,386 | 156,286 | (6.6) |
| TAMPICO, TAMPS. | - | - | - | - | - | - | N/C |
| TUXPAN, VER. | - | - | 501 | - | 501 | - | N/C |
| VERACRUZ, VER. | 132,056 | 144,013 | 284,725 | 283,368 | 416,781 | 427,381 | 2.5 |
| TOTAL | 234,274 | 328,144 | 574,739 | 550,331 | 809,013 | 878,475 | 8.6 |

N/C : NO COMPARABLE

* NO INCLUYE MAQUINARIA AGRICOLA

Movimiento de pasajeros en cruceros

CRUCEROS ATENDIDOS

Enero – junio

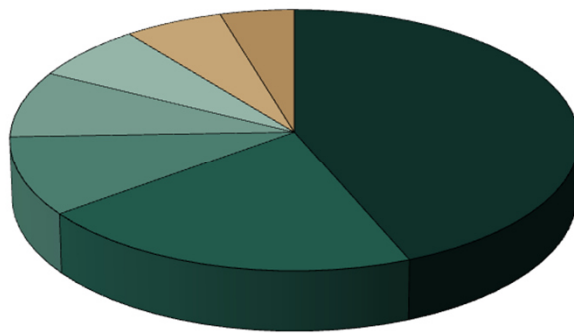
Arribos de cruceros y número de pasajeros

| UBICACION | ARRIBOS | | | PASAJEROS | | | PASAJEROS POR CRUCERO | | |
|--------------------------|----------|--------------|-----------------|--------------|------------------|-----------------|-----------------------|--------------|--------------|
| | 2021 | 2022 | % | 2021 | 2022 | % | 2021 | 2022 | % |
| PACIFICO | - | 485 | N/C | - | 920,173 | N/C | - | 1,897 | N/C |
| ENSENADA, B.C. | - | 158 | N/C | - | 282,135 | N/C | - | 1,786 | N/C |
| SAN CARLOS, B.C.S. | - | - | N/C | - | - | N/C | - | - | N/C |
| CABO SAN LUCAS, B.C.S. | - | 120 | N/C | - | 236,457 | N/C | - | 1,970 | N/C |
| LA PAZ, B.C.S. | - | 5 | N/C | - | 1,282 | N/C | - | 256 | N/C |
| PICHILINGUE, B.C.S. | - | 6 | N/C | - | 4,356 | N/C | - | 726 | N/C |
| PUERTO ESCONDIDO, B.C.S. | - | - | N/C | - | - | N/C | - | - | N/C |
| LORETO, B.C.S. | - | 4 | N/C | - | 1,762 | N/C | - | 441 | N/C |
| SANTA ROSALIA, B.C.S. | - | - | N/C | - | - | N/C | - | - | N/C |
| GUAYMAS, SON. | - | - | N/C | - | - | N/C | - | - | N/C |
| TOPOLOBAMPO, SIN. | - | - | N/C | - | - | N/C | - | - | N/C |
| MAZATLAN, SIN. | - | 74 | N/C | - | 171,768 | N/C | - | 2,321 | N/C |
| PUERTO VALLARTA, JAL. | - | 93 | N/C | - | 197,258 | N/C | - | 2,121 | N/C |
| MANZANILLO, COL. | - | 5 | N/C | - | 4,957 | N/C | - | 991 | N/C |
| ZIHUATANEJO, GRO. | - | - | N/C | - | - | N/C | - | - | N/C |
| ACAPULCO, GRO. | - | - | N/C | - | - | N/C | - | - | N/C |
| HUATULCO, OAX. | - | 16 | N/C | - | 16,480 | N/C | - | 1,030 | N/C |
| PUERTO CHIAPAS, CHIS. | - | 4 | N/C | - | 3,718 | N/C | - | 930 | N/C |
| GOLFO - CARIBE | 5 | 897 | 17,840.0 | 5,405 | 1,951,739 | 36,009.9 | 1,081 | 2,175 | 101.2 |
| TAMPICO, TAMPS. | - | - | N/C | - | - | N/C | - | - | N/C |
| VERACRUZ, VER. | - | - | N/C | - | - | N/C | - | - | N/C |
| DOS BOCAS, TAB. | - | - | N/C | - | - | N/C | - | - | N/C |
| SEYBAPLAYA, CAMP. | - | 4 | N/C | - | 204 | N/C | - | 51 | N/C |
| PROGRESO, YUC. | - | 48 | N/C | - | 95,827 | N/C | - | 1,996 | N/C |
| PUERTO MORELOS, Q. ROO | - | - | N/C | - | - | N/C | - | - | N/C |
| PLAYA DEL CARMEN, Q. ROO | - | - | N/C | - | - | N/C | - | - | N/C |
| COZUMEL, Q. ROO | 4 | 571 | 14,175.0 | 4,228 | 1,256,970 | 29,629.7 | 1,057 | 2,201 | 108.3 |
| CANCUN, Q. ROO | - | - | N/C | - | - | N/C | - | - | N/C |
| PUNTA VENADO, Q. ROO | - | - | N/C | - | - | N/C | - | - | N/C |
| MAJAHUAL, Q. ROO | 1 | 274 | 27,300.0 | 1,177 | 598,738 | 50,769.8 | 1,177 | 2,185 | 85.7 |
| TOTAL | 5 | 1,382 | 27,540.0 | 5,405 | 2,871,912 | 53,034.4 | 1,081 | 2,078 | 92.2 |

* INCLUYE CRUCEROS ECOTURISTICOS

N/C : NO COMPARABLE

DISTRIBUCION DEL MOVIMIENTO DE CRUCEROS (PASAJEROS)



- COZUMEL, Q. ROO
- MAJAHUAL, Q. ROO
- ENSENADA, B.C.
- CABO SAN LUCAS, B.C.S.
- PUERTO VALLARTA, JAL.
- MAZATLAN, SIN.
- OTROS

DISTRIBUCION POR PUERTO

OBSERVACIONES

- No se contabilizan los contenedores operados a costado de buque para reacomodo de carga.
- El movimiento de pasajeros se refiere, en la mayoría de los puertos, al total de la lista de pasajeros.
- Las cifras pueden variar debido a correcciones o ajustes por parte de las fuentes, por lo que es importante tomarlas con carácter de preliminares.

FUENTE

Administraciones Portuarias Integrales y Concesionarios.

Cualquier aclaración o corrección de las cifras aquí contenidas, será bienvenida en la Dirección General de Puertos, ubicada en

Av. Heroica Escuela Naval Militar No. 669, 1er piso
Colonia Presidentes Ejidales, 2da. Sección, alcaldía de Coyoacán.

Ciudad de México, C. P. 04470

Tel: 55 5624 6500, e-mail: dirgralpuertos@semar.gob.mx



GOBIERNO DE MÉXICO



Av. Heroica Escuela Naval Militar No. 669, 1er piso, colonia
Presidentes Ejidales, 2da. Sección, alcaldía Coyoacán, 04470
Ciudad de México.
www.gob.mx/semar